

# **Exhibit KK**

**Final**

**ENVIRONMENTAL ASSESSMENT  
FOR THE PROPOSED INSTALLATION, OPERATION, AND  
MAINTENANCE OF PRIMARY PEDESTRIAN FENCE  
NEAR LUKEVILLE, ARIZONA  
U.S. BORDER PATROL  
TUCSON SECTOR**



**U.S. Department of Homeland Security  
U.S. Customs & Border Protection  
U.S. Border Patrol  
Washington, D.C.**

**February 2008**

**Warning! This document, along with any attachments, contains NON-PUBLIC INFORMATION exempt from release to the public by federal law. It may contain confidential, legally privileged, proprietary or deliberative process inter-agency/intra-agency material. You are hereby notified that any dissemination, copying, or further distribution of this information to unauthorized individuals (including unauthorized members of the President-elect Transition Team) is strictly prohibited. Unauthorized disclosure or release of this information may result in loss of access to information, and civil and/or criminal fines and penalties.**



**FINDING OF NO SIGNIFICANT IMPACT  
FOR THE PROPOSED INSTALLATION, OPERATION, AND  
MAINTENANCE OF PRIMARY PEDESTRIAN FENCE  
NEAR LUKEVILLE, ARIZONA  
U.S. BORDER PATROL  
TUCSON SECTOR**

**PROJECT HISTORY:** The United States (U.S.) Border Patrol (USBP) is a law enforcement entity of U.S. Customs and Border Protection (CBP), a component of U.S. Department of Homeland Security (DHS). USBP's priority mission is to prevent the entry of terrorists and terrorist weapons and to enforce the laws that protect the U.S. homeland by the detection, interdiction, and apprehension of those who attempt to illegally enter or smuggle any person or contraband across the sovereign borders of the U.S.

During recent years, illegal aliens (IA) and illegal entry into the U.S. along the U.S.-Mexico border in southern Arizona has become a severe problem. Consequently, USBP has significantly increased its emphasis on deterrence. Deterrence is achieved only when USBP has the ability to create and convey the immediate, credible, and absolute certainty of detection and apprehension. As such, tactical infrastructure components, such as fencing and roads, are a critical element in the current enforcement strategy. Developing trends such as the recognition of environmental preservation concerns and the increase of criminal trans-boundary activities (including trafficking in people, drugs, and terrorism efforts) continue to pose a border enforcement challenge and support the ever increasing need for tactical infrastructure along the international border.

In 2001, the Immigration and Naturalization Service (INS) prepared the Supplemental Programmatic Environmental Impact Statement (SPEIS) for INS and Joint Task Force 6 (JTF-6) Activities along the U.S.-Mexico Border. Additionally, in December 2003, National Park Service (NPS) issued a Final Finding of No Significant Impact (FONSI) and Final EA for the Proposed Permanent Vehicle Barriers (PVB) across the southern boundary of the Organ Pipe Cactus National Monument (OPCNM) in Pima County, Arizona. The PVBs span approximately 30 miles of the U.S.-Mexico border. The PVBs constructed by NPS have served effectively and efficiently in deterring and hindering illegal vehicle traffic on the OPCNM.

**PROJECT LOCATION:** The project corridor for the proposed action extends 2.1 miles to the west and 3.1 miles to the east of the Lukeville Port of Entry (POE), which encompasses approximately 5.2 miles total.

**PURPOSE AND NEED:** The purpose and need for the NPS 2003 Final EA was to prevent illegal vehicle traffic from degrading the biological resources of OPCNM as well as to protect the health and safety of Federal staff and visitors. The construction of the PVBs met the stated purpose and need of the NPS 2003 Final EA. However, since the completion of the NPS 2003 Final EA, shifts in IA traffic and recent Federal legislation have required changes in the designs of border tactical infrastructure. Therefore, the purpose of the proposed primary pedestrian fence is to help CBP agents and officers gain effective control of our nation's borders. CBP is developing and deploying the appropriate mix of technology, infrastructure, and personnel. In some locations, primary pedestrian fence is a critical element of border security. In alignment with Federal mandates, USBP has identified this area of the border as a location where primary pedestrian fence would contribute significantly to their priority homeland security mission. The

**FINDING OF NO SIGNIFICANT IMPACT  
FOR THE PROPOSED INSTALLATION, OPERATION, AND  
MAINTENANCE OF PRIMARY PEDESTRIAN FENCE  
NEAR LUKEVILLE, ARIZONA  
U.S. BORDER PATROL  
TUCSON SECTOR**

need for the proposed action is to meet USBP operational requirements; provide a safer environment for USBP agents, NPS staff, and general public; deter IAs by constructing an impediment to northward movement into the U.S.; enhance the response time of USBP agents; and meet the mandates of Federal legislation (i.e., Secure Fence Act of 2006 and 2007 Department of Homeland Security [DHS] Appropriations Act [HR 5441]).

**ALTERNATIVES:** Two alternatives were carried forward for analysis: Alternative 1: No Action Alternative and Alternative 2: Proposed Action Alternative (i.e., Preferred Alternative).

**Alternative 1: No Action Alternative:** The No Action Alternative would preclude the installation of primary pedestrian fence. The existing PVBs would continue to be maintained by NPS. The No Action Alternative does not meet the project's purpose and need, but has been carried forward for analysis, as defined in 40 Code of Federal Regulations (CFR) Section 1502.14. The No Action Alternative does not meet the mandates of Federal legislation and does not enhance the detection, deterrence, or apprehensions of IAs.

**Alternative 2: Proposed Action Alternative:** The Proposed Action Alternative includes the construction and maintenance of 5.2 miles of primary pedestrian fence along the U.S.-Mexico border near Lukeville, Arizona. The project corridor would extend 2.1 miles to the west and 3.1 miles to the east of the Lukeville POE. Approximately 5.2 miles of primary pedestrian fence would be constructed. Construction activities would remain within the 60-foot Roosevelt Reservation with the exception of the western most 0.65 miles. The western most 0.65 miles, which would be built over Sonoyta Hill, requires a construction footprint of 150 feet. The primary pedestrian fence would be installed approximately 3 feet north of the existing PVBs with the exception of the western most 0.65 miles over Sonoyta Hill. Due to the lack of PVBs over Sonoyta Hill the fence would be constructed approximately 3 feet north of the U.S.-Mexico border within these 0.65 miles. A mesh fence design would be used and would meet design performance measures which dictate that the fence must:

- extend 15 feet above ground and 3 to 6 feet below ground;
- be capable of withstanding a crash of a 10,000-pound (gross weight) vehicle traveling at 40 miles per hour;
- be semi-transparent, as dictated by operational need;
- be vandal resistant;
- be designed to survive the extreme climate changes of a desert environment;
- not impede the natural flow of water; and
- allow for maintenance access to border monuments as required by the U.S. Section, International Boundary and Water Commission.

Furthermore, in most washes or arroyos, the fence would be designed and constructed to ensure proper conveyance of floodwaters and to eliminate the potential to cause backwater flooding on

**FINDING OF NO SIGNIFICANT IMPACT  
FOR THE PROPOSED INSTALLATION, OPERATION, AND  
MAINTENANCE OF PRIMARY PEDESTRIAN FENCE  
NEAR LUKEVILLE, ARIZONA  
U.S. BORDER PATROL  
TUCSON SECTOR**

either side of the U.S.-Mexico border. CBP will remove debris from the fence within washes/arroyos immediately after rain events to ensure that no backwater flooding occurs.

Staging areas and turnarounds would be located within the Roosevelt Reservation. Construction access would include the use of the existing patrol road adjacent to the U.S.-Mexico border as well as South Puerto Blanco Road in order to construct the primary pedestrian fence and road over Sonoyta Hill. Additionally, the road, existing PVBs, and primary pedestrian fence would be maintained by CBP to ensure the integrity of the road and primary pedestrian fence is not compromised.

**ENVIRONMENTAL CONSEQUENCES:** The Proposed Action Alternative could permanently impact up to 45 acres. However, approximately 17 acres of the project corridor are previously disturbed from the construction of the existing PVBs. Impacts to wildlife, unique and sensitive areas, vegetation, and aesthetics would be expected. Wildlife movement across the international boundary would be impeded within the corridor, but these impacts would be minimal to local and regional wildlife populations. The viewshed of the OPCNM would be impacted by the construction of the pedestrian fence; however, once completed, the fence would afford greater safety to park visitors and sensitive resources. Temporary impacts to air quality, noise, and water resources are expected during construction.

CBP has determined that the Proposed Action Alternative may adversely affect the lesser long-nosed bat and Sonoran pronghorn. Consequently, CPB and the USFWS are currently in formal Section 7 consultation to address these effects and identify conservation measures. Some conservation measures for the pronghorn that have been identified and would be implemented include:

1. During construction USBP will conduct daily observations of project region as close to dawn as possible to determine if Sonoran pronghorn are within 0.62 mile of project activities. No project work will begin until pronghorn move on their own volition to a distance greater than 0.62 mile from the activities. This measure would be relevant for those activities only on the western slope of Sonoyta Hill, where there is a greater potential for pronghorn to occur.
2. The number of vehicles traveling to and from the project site for construction purposes and the number of trips per day will be minimized to reduce the likelihood of disturbing pronghorn in the area or injuring an animal on the road. The use of vehicle convoys, multi-passenger vehicles, and other methods are appropriate to project construction.
3. CBP will provide assistance to annually fill one supplemental water for Sonoran pronghorn on OPCNM per the CBP programmatic mitigation agreement with USFWS.

**FINDING OF NO SIGNIFICANT IMPACT  
FOR THE PROPOSED INSTALLATION, OPERATION, AND  
MAINTENANCE OF PRIMARY PEDESTRIAN FENCE  
NEAR LUKEVILLE, ARIZONA  
U.S. BORDER PATROL  
TUCSON SECTOR**

Examples of other conservation measures that have been identified and would be implemented to offset effects to the lesser long-nosed bat include the following:

1. Clearly demarcate the construction footprint to ensure construction contractors do not expand the disturbance area.
2. Salvage of lesser-long nosed bat food plants from areas to be disturbed by project activities as described in the salvage plan.
3. Complete a restoration plan for various illegal trails and roads to compensate for creation or improvement of roads needed for the fence project (in addition to other concerns, this will address the control of non-native, invasive plant species) within six months of issuance of the Biological Opinion.

The potential exists for shifts in illegal pedestrian traffic to adversely impact resources outside of the project corridor; however, these impacts are not quantifiable at this time because it is unknown if, when, or where this shift in traffic may occur. Because the primary pedestrian fence would act as a force multiplier, USBP would be able to deploy agents to those areas that lack pedestrian barriers in an effort to minimize any indirect adverse impacts. Indirect beneficial impacts, such as a reduced amount of trash and debris caused by IAs, would result from the construction of the Proposed Action Alternative.

No significant adverse effects to the natural or human environment, as defined in 40 CFR Section 1508.27 of the Council on Environmental Quality's Regulations for Implementing the National Environmental Policy Act, are expected upon implementation of the Proposed Action Alternative.

**MITIGATION MEASURES:** Mitigation measures are presented for each resource category that would be potentially affected. Many of these measures have been incorporated as standard operating procedures by the USBP on past projects. It is USBP policy to mitigate adverse impacts through the sequence of avoidance, minimization, and compensation. These mitigation measures would be incorporated into the current Project Management Plan to be carried forward.

**General Construction Activities:** Best Management Practices (BMPs) would be implemented as standard operating procedures during all construction activities, and would include proper handling, storage, and/or disposal of hazardous and/or regulated materials. To minimize potential impacts from hazardous and regulated materials, all fuels, waste oils and solvents would be collected and stored in tanks or drums within a secondary containment system that consists of an impervious floor and bermed sidewalls capable of containing the volume of the largest container stored therein. The refueling of machinery would be completed following accepted industry guidelines, and all vehicles could have drip pans during storage to contain minor spills and drips. Although it will be unlikely for a major spill to occur, any spill of reportable quantities would be contained immediately within an earthen dike, and the application of an absorbent (e.g., granular,

**FINDING OF NO SIGNIFICANT IMPACT  
FOR THE PROPOSED INSTALLATION, OPERATION, AND  
MAINTENANCE OF PRIMARY PEDESTRIAN FENCE  
NEAR LUKEVILLE, ARIZONA  
U.S. BORDER PATROL  
TUCSON SECTOR**

pillow, sock, *etc.*) would be used to absorb and contain the spill. Furthermore, any petroleum liquids (e.g., fuel) or material listed in 40 Code of Federal Register (CFR) 302 Table 302.4 of a reportable quantity must be cleaned up and reported to the appropriate Federal and state agencies. Reportable quantities of those substances listed on 40 CFR 302 Table 302.4 would be included as part of the Spill Prevention, Control, and Countermeasures Plan (SPCCP). A SPCCP would be in place prior to the start of construction and all personnel would be briefed on the implementation and responsibilities of this plan.

All construction would follow DHS management directive 5100 for waste management. All waste oil and solvents would be recycled. All non-recyclable hazardous and regulated wastes would be collected, characterized, labeled, stored, transported and disposed of in accordance with all Federal, state, and local regulations, including proper waste manifesting procedures.

Solid waste receptacles would be maintained at staging and bivouac areas. Non-hazardous solid waste (trash and waste construction materials) would be collected and deposited in the on-site receptacles. Solid waste would be collected and disposed of by a local waste disposal contractor. Waste materials and other discarded materials would be removed from the site as quickly as possible in an effort to keep the project area and surroundings free of litter.

Waste water (water used for project purposes that is contaminated with construction materials, was used for cleaning equipment and thus carries oils or other toxic materials or other contaminants in accordance with state regulations) is to be stored in closed containers on site until removed for disposal. Concrete wash water would not be dumped on the ground, but is to be collected and moved offsite for disposal.

**Soils:** Erosion control techniques, such as the use of straw bales (weed free straw), aggregate materials, wetting compounds (i.e., water) and revegetation with native plant species, where possible, would be incorporated with the design of the Proposed Action Alternative. In addition, other erosion control measures, as required and promulgated through the Storm Water Pollution Prevention Plan (SWPPP), would be implemented before and after construction activities.

**Biological Resources:** All contractors, work crews (including National Guard and military personnel), and CBP personnel in the field performing construction and maintenance activities would receive training on the habitat and habits of the species that are found in the area, including information on how to avoid impacts to the species from their activities. This training would be provided to all contractor and work crew project managers and senior military leaders who are working onsite. It would be the responsibility of these project managers and senior military leaders to ensure that their personnel are familiar with the BMPs and other limitations and constraints.

The Migratory Bird Treaty Act requires that Federal agencies coordinate with U.S. Fish and Wildlife Service (USFWS) if a construction activity would result in the "take" of a migratory bird.



**FINDING OF NO SIGNIFICANT IMPACT  
FOR THE PROPOSED INSTALLATION, OPERATION, AND  
MAINTENANCE OF PRIMARY PEDESTRIAN FENCE  
NEAR LUKEVILLE, ARIZONA  
U.S. BORDER PATROL  
TUCSON SECTOR**

If construction or clearing activities are scheduled during the nesting season (typically March 15 through September 15) preconstruction surveys for migratory bird species would occur immediately prior to the start of any construction activity to identify active nests. If construction activities would result in the "take" of a migratory bird, then coordination with USFWS and Arizona Game and Fish Department would occur, and applicable permits would be obtained prior to construction or clearing activities.

Although no Sonoran desert tortoises or Mexican rosy boas were observed during biological surveys the potential exists for these species to occur in and near Sonoyta Hill. In the event a tortoise or boa is observed within the construction corridor during construction activities, a qualified biologist would capture and relocate the individual to an area outside of the corridor but still on Sonoyta Hill.

CBP would truck water into the project site for purposes of construction to ensure that no impacts to flora or fauna near and within Quitobaquito Springs would occur.

A salvage plan would be developed by the CBP, in close coordination with NPS, prior to construction activities. CBP will salvage as many columnar cacti as possible. CBP will develop and fund a restoration plan, in coordination with the NPS to restore illegal trails and roads on OPCNM. This will enhance bat foraging opportunities.

Materials used for on-site erosion control would be free of non-native plant seeds and other plant parts to limit potential for infestation. Additionally, all areas within the construction footprint would be monitored for a period of three years for the spread and eradication of non-native and invasive species. Construction equipment would be cleaned using BMPs prior to entering and departing the OPCNM to minimize the spread and establishment of non-native and invasive species.

**Cultural Resources:** Construction near the Gachado Line Camp would be monitored by a professional archeological monitor to ensure no impacts would occur. Buffers would be established around the three historic objects that lie within the proposed construction corridor in order to avoid any adverse effects to these significant cultural resources. If any cultural material is discovered during the construction efforts, then all activities would halt until a qualified archeologist can be brought in to assess the cultural remains.

**Water Resources:** Standard construction procedures would be implemented to minimize the potential for erosion and sedimentation during construction. All work would cease during heavy rains and would not resume until conditions are suitable for the movement of equipment and material. In accordance with regulations of the Environmental Protection Agency Phase II of the National Pollutant Discharge Elimination System stormwater program, a SWPPP would be required for stormwater runoff from construction activities greater than 1 acre and less than 5 acres. Therefore, a SWPPP would be prepared and the Notice of Intent submitted prior to the start

**FINDING OF NO SIGNIFICANT IMPACT  
FOR THE PROPOSED INSTALLATION, OPERATION, AND  
MAINTENANCE OF PRIMARY PEDESTRIAN FENCE  
NEAR LUKEVILLE, ARIZONA  
U.S. BORDER PATROL  
TUCSON SECTOR**

of any construction. Equipment required for the construction activities would not be staged or stored within 100 feet of any wash to prevent any contamination from accidental petroleum, oil, or lubricant spills that could occur. Primary pedestrian fence constructed in washes/arroyos would be designed to ensure proper conveyance of floodwaters and to eliminate the potential to cause backwater flooding on either side of the U.S.-Mexico border. Immediately after rain events, CBP would be responsible for ensuring that debris is removed from the primary pedestrian fence within washes/arroyos to ensure that no backwater flooding occurs. Additionally, all concrete trucks would be washed and cleaned outside of the project corridor and OPCNM lands.


**Air Quality:** Standard construction practices such as routine watering of the construction site would be used to control fugitive dust during the construction phases of the proposed project. Additionally, all construction equipment and vehicles would be required to be kept in good operating condition to minimize exhaust emissions.

**Noise:** During the construction phase, short-term noise impacts are anticipated. All Occupational Safety and Health Administration requirements would be followed. On-site activities would be restricted to daylight hours with the exception of concrete pours and emergency situations. Construction equipment would possess properly working mufflers and would be kept properly tuned to reduce backfires. Implementation of these measures would reduce the expected short-term noise impacts to an insignificant level in and around the construction site.

**Aesthetics:** In order to minimize potential aesthetic impacts over Sonoyta Hill, CBP would use subdued and non-reflective materials to build the primary pedestrian fence. These materials are expected to blend with the landscape as it naturally rusts.

**FINDING OF NO SIGNIFICANT IMPACT  
FOR THE PROPOSED INSTALLATION, OPERATION, AND  
MAINTENANCE OF PRIMARY PEDESTRIAN FENCE  
NEAR LUKEVILLE, ARIZONA  
U.S. BORDER PATROL  
TUCSON SECTOR**


**FINDING:** Based upon the results of the environmental assessment and the mitigation measures to be incorporated as part of the Proposed Action Alternative, it has been concluded that the Proposed Action Alternative will not have a significant effect on the environment. Therefore, no further environmental impact analysis is warranted.



Robert F. Janson  
Office of Finance Management  
Acting Executive Director, Asset Management  
U.S. Customs and Border Protection

2/13/08

Date



Project Proponent  
Assistant Chief Patrol Agent, Craig Weinbrenner  
Office of Border Patrol  
Tucson Sector Headquarters

1/30/08

Date

**Final**

**ENVIRONMENTAL ASSESSMENT  
FOR THE PROPOSED INSTALLATION, OPERATION, AND  
MAINTENANCE OF PRIMARY PEDESTRIAN FENCE  
NEAR LUKEVILLE, ARIZONA  
U.S. BORDER PATROL  
TUCSON SECTOR**

**January 2008**

---

Lead Agency: U.S. Customs and Border Protection  
Asset Management Division  
Portfolio Management Branch  
Room 3.4-D  
1300 Pennsylvania Avenue, N.W.  
Washington, D.C. 20229

Point of Contact: Mr. George Hutchinson  
U.S. Customs and Border Protection  
Room 3.4-D  
1300 Pennsylvania Avenue, N.W.  
Washington, D.C. 20229



---

---

**EXECUTIVE SUMMARY**

---

---

**BACKGROUND:** National Park Service (NPS) issued a Finding of No Significant Impact (FONSI) and Final Environmental Assessment (EA) for the Proposed Permanent Vehicle Barriers (PVB) in 2003, which addressed the construction of PVBs across the southern boundary of the Organ Pipe Cactus National Monument (OPCNM) in Pima County, Arizona. The PVBs span approximately 30 miles of the United States (U.S.) – Mexico border. The PVBs constructed by the NPS have served effectively and efficiently in deterring and hindering illegal vehicle traffic on the OPCNM.

**PURPOSE AND NEED FOR THE PROPOSED PROJECT:** The purpose of the proposed primary pedestrian fence is to help U.S. Customs and Border Protection (CBP) agents and officers gain effective control of our nation's borders. CBP is developing and deploying the appropriate mix of technology, infrastructure, and personnel. In some locations, primary pedestrian fence is a critical element of border security. In alignment with Federal mandates, U.S. Border Patrol (USBP) has identified this area of the border as a location where primary pedestrian fence would contribute significantly to their homeland security mission. The need for the proposed action is to meet USBP operational requirements; provide a safer environment for USBP agents, NPS staff, and general public; deter illegal aliens (IAs) by constructing an impediment to northward movement into the U.S.; enhance the response time of USBP agents; and meet the mandates of Federal legislation (i.e., Secure Fence Act of 2006 and 2007 Department of Homeland Security [DHS] Appropriations Act [HR 5441]).

**PROPOSED ACTION:** The Proposed Action Alternative includes the construction and maintenance of 5.2 miles of primary pedestrian fence along the U.S.-Mexico border near Lukeville, Arizona. Approximately 3.1 miles and 2.1 miles of primary pedestrian fence would be installed on the east and west sides of the Lukeville POE, respectively. The primary pedestrian fence would be constructed approximately 3 feet north of the existing PVBs with the exception of 0.65 miles over Sonoyta Hill. Construction activities would remain within the 60-foot Roosevelt Reservation with the exception of the western most 0.65 miles. The western most 0.65 miles, which would be built over Sonoyta Hill, requires a construction footprint of 150 feet and the fence would be built approximately 3 feet north of the U.S.-Mexico border due to no PVBs existing over Sonoyta Hill.

The design selected for the primary pedestrian fence is a mesh design. It would be 15 feet high and capable of withstanding a crash from a 10,000-pound (gross weight) vehicle traveling at 40 miles per hour. Currently, an existing patrol road parallels most of the border in the project corridor, which would also be used for access during construction of the primary pedestrian fence and as a maintenance road when construction is completed. However, this road would

need to be widened by approximately 30 feet to accommodate construction equipment needed to install the fence. This construction/maintenance road would encompass the entire 60-foot wide Roosevelt Reservation once completed. In addition, a new road would need to be constructed in order to install the primary pedestrian fence over Sonoyta Hill; this new road would be in the westernmost 0.65 mile of the project corridor. CBP will be responsible for maintaining the road, existing PVBs, and primary pedestrian fence.

ALTERNATIVES TO  
THE PROPOSED  
ACTION:

Alternatives addressed in the EA include: Alternative 1: No Action Alternative, which would preclude the construction of any primary pedestrian fence, and Alternative 2: Proposed Action Alternative (i.e., Preferred Alternative). The No Action Alternative would not fully meet the mandate established by Federal legislation and only incrementally enhances the detection, deterrence and apprehension of IAs.

ENVIRONMENTAL  
IMPACTS OF THE  
PROPOSED  
ACTION:

The Proposed Action Alternative would potentially result in permanent impacts of up to 45 acres. However, approximately 17 acres of the project corridor have been previously disturbed from the construction of the existing PVBs. Direct impacts to vegetation, wildlife, unique and sensitive areas, and aesthetics would be expected. Wildlife movement across the international boundary would be impeded within the corridor, but these impacts would be minimal to local or regional wildlife population. The viewshed of the OPCNM would be impacted by the construction of the primary pedestrian fence; however, once completed, the primary pedestrian fence would afford greater safety to park visitors and sensitive resources. Additionally, mitigation measures would be implemented (i.e., using subdued and non-reflective materials) to ensure impacts to aesthetics would not be considered significant. No significant impacts on any human or natural resources either locally or regionally would be expected upon implementation of the Proposed Action Alternative.

CONCLUSIONS:

Based upon the results of this EA, it has been concluded that the Proposed Action Alternative would not have a significant adverse effect on the environment, and no additional National Environmental Policy Act documentation is warranted.

---



---

**TABLE OF CONTENTS**

---



---

**EXECUTIVE SUMMARY ..... iii**

**1.0 INTRODUCTION AND PURPOSE AND NEED.....1-1**

1.1 INTRODUCTION.....1-1

1.2 HISTORY AND BACKGROUND .....1-1

    1.2.1 CBP History .....1-1

    1.2.2 CBP Strategic Intent and Priorities .....1-2

    1.2.3 Background .....1-3

1.3 LOCATION OF THE PROPOSED PROJECT.....1-3

1.4 PURPOSE AND NEED .....1-3

1.5 APPLICABLE ENVIRONMENTAL STATUTES AND REGULATIONS .....1-5

1.6 REPORT ORGANIZATION.....1-6

**2.0 ALTERNATIVES.....2-1**

2.1 NO ACTION ALTERNATIVE.....2-1

2.2 PROPOSED ACTION ALTERNATIVE .....2-1

2.3 OTHER ALTERNATIVES EVALUATED BUT ELIMINATED FROM  
CONSIDERATION .....2-4

    2.3.1 Technology in Lieu of Tactical Infrastructure.....2-4

2.4 CONSTRUCTION PERSONNEL AND EQUIPMENT .....2-4

2.5 SUMMARY .....2-5

**3.0 AFFECTED ENVIRONMENT .....3-1**

3.1 LAND USE .....3-1

3.2 SOILS.....3-2

3.3 BIOLOGICAL RESOURCES.....3-2

    3.3.1 Vegetation Communities .....3-2

    3.3.2 Wildlife.....3-2

    3.3.3 Non-Native and Invasive Species.....3-3

3.4 UNIQUE AND SENSITIVE AREAS.....3-3

3.5 WILDERNESS .....3-5

3.6 PROTECTED SPECIES AND CRITICAL HABITATS .....3-5

    3.6.1 Federal .....3-5

        3.6.1.1 Sonoran Pronghorn .....3-7

        3.6.1.2 Lesser Long-nosed Bat.....3-7

        3.6.1.3 Acuña Cactus .....3-9

    3.6.2 State .....3-9

    3.6.3 Critical Habitat .....3-10

3.7 CULTURAL RESOURCES .....3-10

    3.7.1 Cultural History .....3-11

    3.7.2 Previous Investigation .....3-11

    3.7.3 Current Investigation .....3-11

3.8 AIR QUALITY .....3-12

3.9 WATER RESOURCES .....3-12

3.10 SOCIOECONOMICS .....3-14

    3.10.1 Environmental Justice .....3-15



3.10.2 Protection of Children ..... 3-15

3.11 NOISE ..... 3-16

3.12 AESTHETICS ..... 3-17

3.13 WASTE ..... 3-18

    3.13.1 Hazardous Waste ..... 3-18

    3.13.2 Unregulated Solid Waste ..... 3-18

**4.0 ENVIRONMENTAL CONSEQUENCES ..... 4-1**

4.1 LAND USE ..... 4-2

    4.1.1 Alternative 1: No Action Alternative ..... 4-2

    4.1.2 Alternative 2: Proposed Action Alternative ..... 4-2

4.2 SOILS ..... 4-3

    4.2.1 Alternative 1: No Action Alternative ..... 4-3

    4.2.2 Alternative 2: Proposed Action Alternative ..... 4-3

4.3 BIOLOGICAL RESOURCES ..... 4-4

    4.3.1 Vegetation Communities ..... 4-4

        4.3.1.1 Alternative 1: No Action Alternative ..... 4-4

        4.3.1.2 Alternative 2: Proposed Action Alternative ..... 4-4

    4.3.2 Wildlife ..... 4-5

        4.3.2.1 Alternative 1: No Action Alternative ..... 4-5

        4.3.2.2 Alternative 2: Proposed Action Alternative ..... 4-5

    4.3.3 Non-native and invasive species ..... 4-6

        4.3.3.1 Alternative 1: No Action Alternative ..... 4-6

        4.3.3.2 Alternative 2: Proposed Action Alternative ..... 4-6

4.4 UNIQUE AND SENSITIVE AREAS ..... 4-7

    4.4.1 Alternative 1: No Action Alternative ..... 4-7

    4.4.2 Alternative 2: Proposed Action Alternative ..... 4-7

4.5 WILDERNESS ..... 4-8

    4.5.1 Alternative 1: No Action Alternative ..... 4-8

    4.5.2 Alternative 2: Proposed Action Alternative ..... 4-8

4.6 PROTECTED SPECIES AND CRITICAL HABITAT ..... 4-10

    4.6.1 Alternative 1: No Action Alternative ..... 4-10

    4.6.2 Alternative 2: Proposed Action Alternative ..... 4-10

    4.6.3 Critical habitat ..... 4-12

4.7 CULTURAL RESOURCES ..... 4-13

    4.7.1 Alternative 1: No Action Alternative ..... 4-13

    4.7.2 Alternative 2: Proposed Action Alternative ..... 4-13

4.8 AIR QUALITY ..... 4-13

    4.8.1 Alternative 1: No Action Alternative ..... 4-13

    4.8.2 Alternative 2: Proposed Action Alternative ..... 4-14

4.9 WATER RESOURCES ..... 4-15

    4.9.1 Alternative 1: No Action Alternative ..... 4-15

    4.9.2 Alternative 2: Proposed Action Alternative ..... 4-15

4.10 SOCIOECONOMICS ..... 4-17

    4.10.1 Alternative 1: No Action Alternative ..... 4-17

    4.10.2 Alternative 2: Proposed Action Alternative ..... 4-17

4.11 NOISE ..... 4-18

    4.11.1 Alternative 1: No Action Alternative ..... 4-18

    4.11.2 Alternative 2: Proposed Action Alternative ..... 4-18

4.12 AESTHETICS ..... 4-18

|             |                                                  |             |
|-------------|--------------------------------------------------|-------------|
| 4.12.1      | Alternative 1: No Action Alternative .....       | 4-18        |
| 4.12.2      | Alternative 2: Proposed Action Alternative ..... | 4-19        |
| 4.13        | HAZARDOUS AND SOLID WASTE.....                   | 4-19        |
| 4.13.1      | Alternative 1: No Action Alternative .....       | 4-19        |
| 4.13.2      | Alternative 2: Proposed Action Alternative ..... | 4-19        |
| <b>5.0</b>  | <b>CUMULATIVE IMPACTS .....</b>                  | <b>5-1</b>  |
| <b>6.0</b>  | <b>MITIGATION MEASURES.....</b>                  | <b>6-1</b>  |
| 6.1         | GENERAL CONSTRUCTION ACTIVITIES.....             | 6-1         |
| 6.2         | SOILS.....                                       | 6-2         |
| 6.3         | BIOLOGICAL RESOURCES.....                        | 6-2         |
| 6.4         | CULTURAL RESOURCES .....                         | 6-3         |
| 6.5         | WATER RESOURCES .....                            | 6-4         |
| 6.6         | AIR QUALITY .....                                | 6-4         |
| 6.7         | NOISE .....                                      | 6-4         |
| 6.8         | AESTHETICS.....                                  | 6-5         |
| <b>7.0</b>  | <b>PUBLIC INVOLVEMENT .....</b>                  | <b>7-1</b>  |
| 7.1         | AGENCY COORDINATION .....                        | 7-1         |
| 7.2         | PUBLIC REVIEW .....                              | 7-1         |
| <b>8.0</b>  | <b>REFERENCES.....</b>                           | <b>8-1</b>  |
| <b>9.0</b>  | <b>LIST OF PREPARERS .....</b>                   | <b>9-1</b>  |
| <b>10.0</b> | <b>ACRONYMS .....</b>                            | <b>10-1</b> |

**LIST OF FIGURES**

Figure 1-1. Vicinity Map ..... 1-4  
 Figure 2-1. Proposed Action Alternative ..... 2-2  
 Figure 3-1. Range of Sonoran Pronghorn..... 3-8

**LIST OF TABLES**

Table 2-1. Relationship between Purpose and Need and Project ..... 2-5  
 Table 2-2. Summary Matrix..... 2-6  
 Table 3-1. Federally Listed and Proposed Species Potentially Occurring Within Pima  
 County, Arizona..... 3-6  
 Table 4-1. Total Air Emissions (tons/year) from Construction Activities ..... 4-14  
 Table 5-1. Recently Completed or Reasonably Foreseeable USBP projects in Ajo  
 Station’s AO ..... 5-2

**LIST OF PHOTOGRAPHS**

Photograph 3-1. Trails and trash left by IAs near Lukeville, Arizona POE..... 3-17  
 Photograph 3-2. View of Sonoyta, Mexico residential areas from U.S. Border near Lukeville,  
 Arizona ..... 3-17  
 Photograph 3-3. Lukeville, Arizona-Sonoyta, Mexico POE..... 3-17

**LIST OF EXHIBITS**

Exhibit 2-1. Example of Mesh Fence Design ..... 2-3  
 Exhibit 4-1. Schematic Representation of View from South Puerto Blanco Road Facing  
 Southwest ..... 4-9  
 Exhibit 4-2. Schematic Representation of View from South Puerto Blanco Road Facing  
 Southeast..... 4-9

**LIST OF APPENDICES**

Appendix A. March 2006 Memorandum of Understanding  
 Appendix B. List of State and Federal Protected Species for Pima County  
 Appendix C. Correspondence  
 Appendix D. Air Quality Calculations

***SECTION 1.0***  
***INTRODUCTION AND PURPOSE AND NEED***

---

---



---

---

## **1.0 INTRODUCTION AND PURPOSE AND NEED**

---

---

### **1.1 INTRODUCTION**

This Environmental Assessment (EA) addresses the potential effects, beneficial and adverse, of the proposed installation of 5.2 miles of primary pedestrian fence near Lukeville, Arizona. The action is proposed by United States (U.S.) Border Patrol (USBP) Tucson Sector and would occur in the Ajo Station's Area of Operation (AO). This EA is tiered from the 2001 Supplemental Programmatic Environmental Impact Statement (SPEIS) for Immigration and Naturalization Service (INS) and Joint Task Force 6 (JTF-6) Activities along the U.S.-Mexico Border (INS 2001). The SPEIS was developed in an attempt to provide the public with USBP's assessment of impacts as they relate to potential future infrastructure projects. Mentioned in the SPEIS is the potential to construct fence, roads, and other infrastructure along the U.S.-Mexico border including Arizona. In addition, information was gleaned from and incorporated by reference from the National Park Service (NPS), Organ Pipe Cactus National Monument (OPCNM) Finding of No Significant Impact (FONSI) and Final EA for the Proposed Permanent Vehicle Barriers (PVB) December 2003 (NPS 2003). The OPCNM Final EA addressed the proposed construction of approximately 30 miles of PVB along OPCNM's U.S.-Mexico border.

This EA was prepared in accordance with the National Environmental Policy Act (NEPA) of 1969, the Council on Environmental Quality (CEQ) Regulations implementing NEPA (Title 40 of the U.S. Code of Federal Regulations [CFR], Parts 1500-1508), and Department of Homeland Security (DHS) Management Directive 5100.1, which is the Environmental Planning Program Directive that outlines DHS's procedures for the implementation of NEPA.

### **1.2 HISTORY AND BACKGROUND**

#### **1.2.1 CBP History**

In 1924, Congress created USBP to serve as the law enforcement entity of INS, which it did until November 25, 2002. With the passage of the Homeland Security Act of 2002 (Public Law 107-296), DHS was established to reorganize Federal law enforcement and border protection agencies into a single department. USBP was officially transferred into the Office of Border Patrol, under DHS, U.S. Customs and Border Protection (CBP), on March 1, 2003.

### 1.2.2 CBP Strategic Intent and Priorities

The priority mission of CBP is to prevent terrorists and terrorist weapons from entering the U.S. This priority mission involves maintaining a diverse, multi-layered approach, which includes improving security at the international borders and ports of entry (POE). It also extends the physical zone of security beyond the Nation's physical borders so that U.S. borders are the last line of defense, not the first (CBP 2003). As part of this mission, CBP has implemented its *Comprehensive Strategy to Address the Threat of Nuclear and Radiological Terrorism* to identify and seize terrorists' assets and funding sources and enhance the support infrastructure to further develop targets and analyses.

In addition to carrying out its priority mission, CBP must fulfill its traditional missions including:

- controlling the sovereign borders of the U.S. by apprehending individuals attempting to enter the U.S. illegally;
- stemming the flow of illegal drugs and other contraband;
- protecting the Nation's agriculture and economic interest from harmful pests and diseases;
- facilitating international trade;
- collecting import duties; and
- enforcing U.S. trade, immigration and other laws of the U.S. at and beyond the Nation's borders (CBP 2003).

Hereinafter, any individual, including terrorists and smugglers, who attempt to illegally enter the U.S. between POEs is referred to as an illegal alien (IA).

The mission of USBP is to strengthen the U.S. borders to prevent the entry of IAs, terrorist weapons, narcotics and other contraband. The principle objective of USBP is to apply appropriate levels of USBP personnel, intelligence, technology, and infrastructure resources to increase the level of operational effectiveness until the likelihood of apprehension is sufficient to be an effective deterrent that conveys an absolute certainty of detection and apprehension.

During recent years, USBP has significantly increased its emphasis on deterrence. Deterrence is achieved only when USBP has the ability to create and convey the immediate, credible, and absolute certainty of detection and apprehension. As such, tactical infrastructure components, such as pedestrian barriers and roads are a critical element. Trends such as the continued urbanization and industrialization of the immediate border, the recognition of environmental

preservation concerns, and the increase of criminal trans-boundary activities (including trafficking in people, drugs, and terrorism efforts) continue as a border enforcement challenge and increase the need for tactical infrastructure along the international borders.

### **1.2.3 Background**

NPS issued a Final EA and FONSI in 2003, which addressed the construction of PVBs along the southern boundary of OPCNM (NPS 2003). The PVBs extend across the entire southern boundary of OPCNM along the U.S.-Mexico border except over Sonoyta Hill. All of the construction activities completed while building the PVBs were located within the 60-foot Roosevelt Reservation. To date, the entire 30 miles of planned PVBs have been completed by NPS. The PVBs constructed by NPS have served effectively and efficiently in deterring and hindering illegal vehicle traffic on OPCNM; however, PVBs do not deter pedestrian traffic.

## **1.3 LOCATION OF THE PROPOSED PROJECT**

The general location of the proposed project was previously discussed in the December 2003 Final EA (NPS 2003) and is incorporated herein by reference. The project corridor is located along the U.S.-Mexico border near Lukeville, Arizona (Figure 1-1).

## **1.4 PURPOSE AND NEED**

The purpose and need for the NPS 2003 Final EA was to prevent illegal vehicle traffic from degrading the biological resources of OPCNM as well as to protect the health and safety of Federal staff and visitors. The construction of the PVBs met the stated purpose and need of the NPS 2003 Final EA. However, since the completion of the NPS 2003 Final EA, shifts in IA traffic and recent Federal legislation has required changes in the designs of border tactical infrastructure. The purpose of the proposed primary pedestrian fence is to help CBP agents and officers gain effective control of our nation's borders.



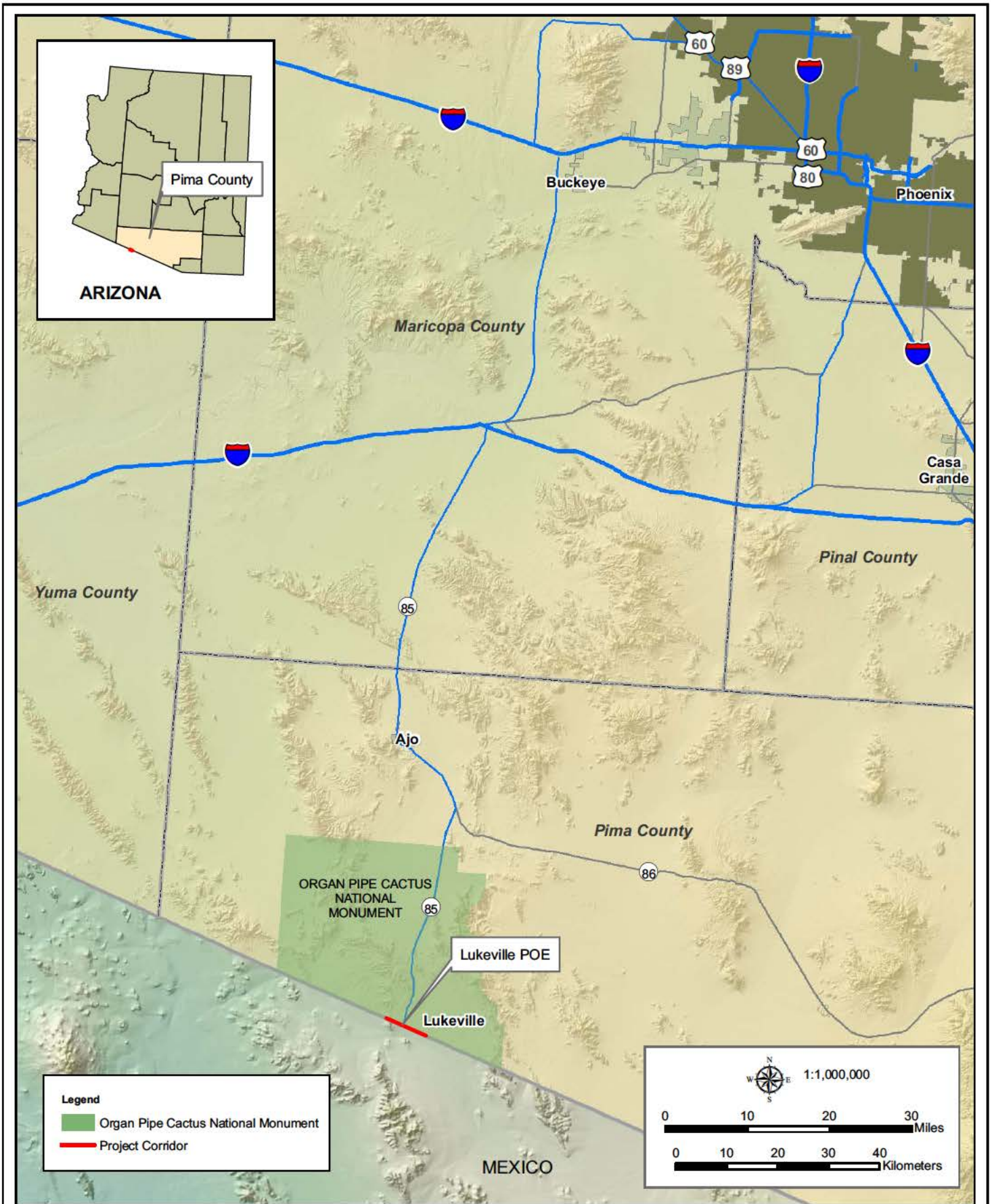


Figure 1-1: Vicinity Map



August 2007

BW6 FOIA CBP 000000

CBP is developing and deploying the appropriate mix of technology, infrastructure, and personnel. In some locations, primary pedestrian fence is a critical element of border security. In alignment with Federal mandates USBP has identified this area of the border as a location where primary pedestrian fence would contribute significantly to their priority homeland security mission. The need for the proposed action is to meet USBP operational requirements; provide a safer environment for USBP agents, NPS staff, and general public; deter IAs by constructing an impediment to northward movement into the U.S.; enhance the response time of USBP agents; and meet the mandates of Federal legislation (i.e., Secure Fence Act of 2006 and 2007 Department of Homeland Security [DHS] Appropriations Act [HR 5441]).

## 1.5 APPLICABLE ENVIRONMENTAL STATUTES AND REGULATIONS

The applicable environmental statutes and regulations for this EA are similar to those of the December 2003 Final EA (NPS 2003) and are hereby incorporated by reference. In summary, this EA was prepared in accordance with, but not limited to the NEPA of 1969; Endangered Species Act (ESA) of 1973, as amended; the National Historic Preservation Act (NHPA) of 1966, as amended; and the Archeological and Historical Preservation Act of 1974, as amended. In addition to these environmental statutes and regulations this EA is guided by Federal legislation, DHS's Management Directive 5100.1, Clean Air Act (CAA), Clean Water Act (CWA), Noise Control Act, Resource Conservation and Recovery Act, and Toxic Substances Control Act. Executive Orders (E.O.) bearing on the proposed action include E.O. 11988 (*Floodplain Management*), E.O. 11990 (*Protection of Wetlands*), E.O. 12088 (*Federal Compliance with Pollution Control Standards*), E.O. 12580 (*Superfund Implementation*), E.O. 12898 (*Federal Actions to Address Environmental Justice in Minority Populations and Low-Income Populations*), E.O. 13045 (*Protection of Children from Environmental Health Risks and Safety Risks*), E.O. 13101 (*Greening the Government Through Waste Prevention, Recycling, and Federal Acquisition*), E.O. 13123 (*Greening the Government Through Efficient Energy Management*), E.O. 13148 (*Greening the Government Through Leadership in Environmental Management*), E.O. 13175 (*Consultation and Coordination with Indian Tribal Governments*), and E.O. 13186 (*Responsibilities of Federal Agencies to Protect Migratory Birds*).

## 1.6 REPORT ORGANIZATION

This report is organized into 10 major sections including this introduction. Section 2.0 describes all alternatives considered for the project. Section 3.0 discusses the environmental features potentially affected by the project, while Section 4.0 discusses the environmental consequences for each of the viable alternatives. Cumulative impacts are discussed in Section 5.0, mitigation measures are discussed in Section 6.0, and public comments and the notice of Availability (NOA) are presented in Section 7.0. Sections 8.0, 9.0, and 10.0 present a list of the references cited in the document, a list of acronyms and abbreviations, and a list of the persons involved in the preparation of this document. Appendix A contains the March 2006 Memorandum of Understanding while Appendix B is a list of state and Federal protected species for Pima County. Appendix C contains correspondence that was sent and received during the preparation of this EA. Appendix D contains the air quality calculations for the Proposed Action Alternative.

***SECTION 2.0***  
***ALTERNATIVES***





---

---

## **2.0 ALTERNATIVES**

---

---

Three alternatives were identified and considered during the planning stages of the proposed project: No Action Alternative, Proposed Action Alternative, and Technology in Lieu of Tactical Infrastructure Alternative. The Proposed Action Alternative and Preferred Action Alternative are synonymous terms; however, for the purposes of this EA they will be referred to as the Proposed Action Alternative. The following paragraphs describe the alternatives considered.

### **2.1 NO ACTION ALTERNATIVE**

Under the No Action Alternative, no construction activities would occur. The existing PVBs would continue to be maintained by NPS. The No Action Alternative does not meet the project's purpose and need, but has been carried forward for analysis, as required by CEQ regulations. The No Action Alternative will form the basis for evaluation of other action alternatives.

### **2.2 PROPOSED ACTION ALTERNATIVE**

Primary pedestrian fencing has proved invaluable in denying quick access to concealment and escape opportunities for IAs inside the U.S. It performs a dual role in border security by acting as a visual deterrent and a formidable physical barrier, impeding IAs and increasing the window of time USBP agents have to respond to IAs attempting to breach the U.S.-Mexico border. The Proposed Action Alternative includes the construction and maintenance 5.2 miles of primary pedestrian fence along the U.S.-Mexico border near Lukeville, Arizona (Figure 2-1). The project corridor would extend 2.1 miles to the west and 3.1 miles to the east of the Lukeville POE. Approximately 5.2 miles of primary pedestrian fence would be constructed. Construction activities would remain within the 60-foot Roosevelt Reservation with the exception of the westernmost 0.65 miles. The westernmost 0.65 miles, which would be built over Sonoyta Hill, requires a construction footprint of 150 feet.

2-2

BW6 FOIA CBP 000996

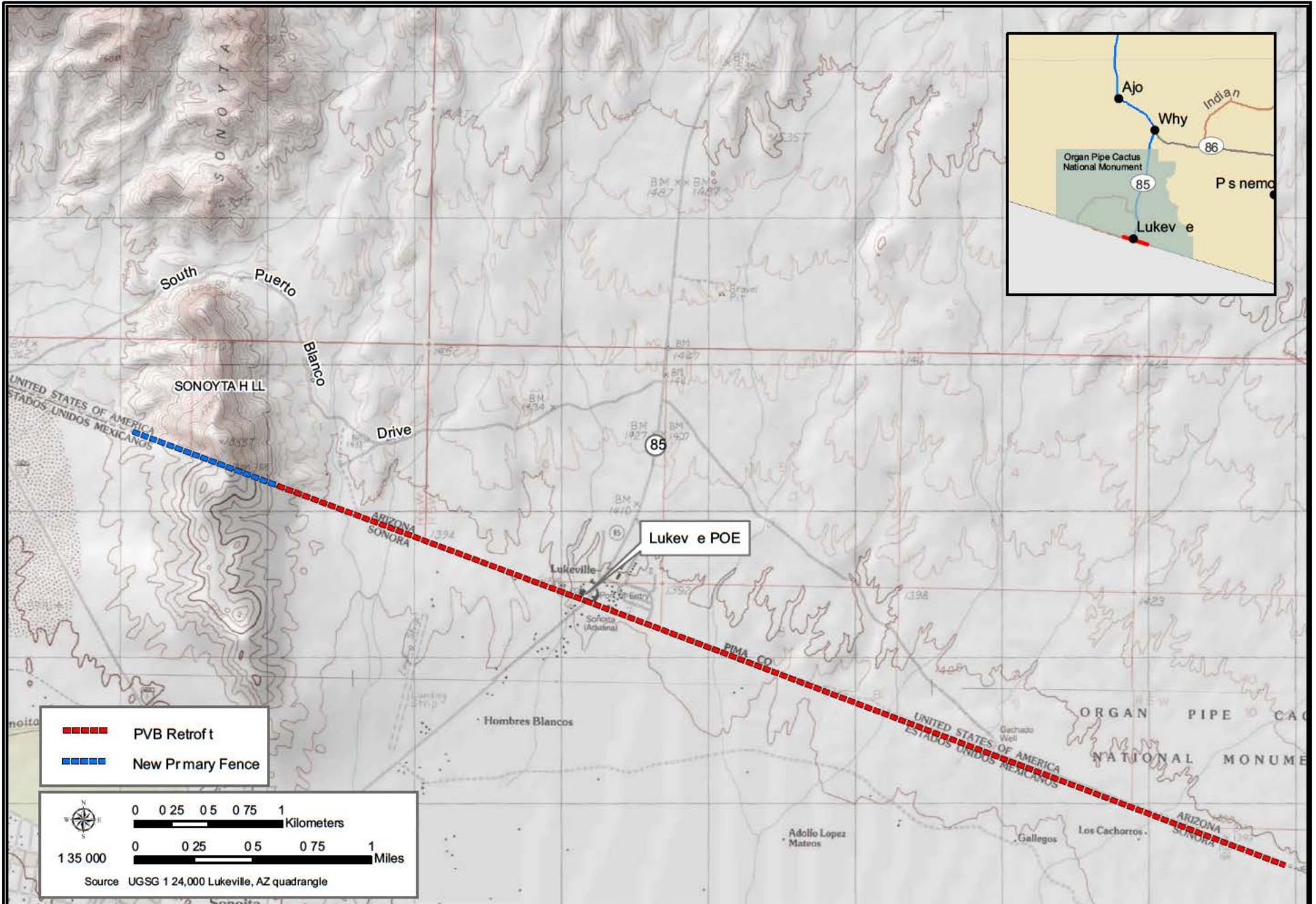


Figure 2-1: Proposed Act on A ternat ve




September 2007

The primary pedestrian fence would be installed approximately 3 feet north of the existing PVBs with the exception of the Sonoyta Hill portion. Due to the lack of PVBs in this area, the fence would be constructed approximately 3 feet north of the U.S.-Mexico border. An example of the mesh fence design is shown in Exhibit 2-1. This design would be used and would meet design performance measures, which dictate that the fence must:

- extend 15 to 18 feet above ground and 3 to 6 feet below ground;
- be capable of withstanding a crash of a 10,000-pound (gross weight) vehicle traveling at 40 miles per hour;
- be semi-transparent, as dictated by operational need;
- be vandal resistant;
- be designed to survive the extreme climate changes of a desert environment;
- not impede the natural flow of water; and
- allow for maintenance access to border monuments as required by the U.S. Section, International Boundary and Water Commission.

**Exhibit 2-1. Example of Mesh Fence Design**



Furthermore, in most washes or arroyos, the primary pedestrian fence would be designed and constructed to ensure proper conveyance of floodwaters and to eliminate the potential to cause backwater flooding on either side of the U.S.-Mexico border. CBP will remove debris from the



fence within washes/arroyos immediately after rain events to ensure that no backwater flooding occurs.

Staging areas and turnarounds would be located within the Roosevelt Reservation. Construction access would include the use of the existing patrol road adjacent to the U.S.-Mexico border as well as South Puerto Blanco Road in order to construct the primary pedestrian fence and road up and over Sonoyta Hill. Additionally, the road, existing PVBs, and primary pedestrian fence would be maintained by CBP to ensure the integrity of the road, PVBs, and primary pedestrian fence is not compromised.

### **2.3 OTHER ALTERNATIVES EVALUATED BUT ELIMINATED FROM CONSIDERATION**

One other alternative was evaluated but eliminated from further consideration due to impediments to construction or failure to meet the purpose and need for the project. This alternative is discussed in the following subsection.

#### **2.3.1 Technology in Lieu of Tactical Infrastructure**

Under this alternative, USBP would use radar, cameras, lights, and other technology to identify illegal border crossings. The use of technology is a critical component of *SBI<sub>net</sub>* and an effective force multiplier that allows USBP to monitor large areas and deploy agents to where they will be most effective. However, in the more populated areas within the Tucson Sector, physical barriers represent the most effective means to control illegal entry into the U.S. The use of technology alone would not provide a practical solution to achieving effective control of the border in USBP Tucson Sector. Therefore, this alternative would not meet the purpose and need as described in Section 1.4 and will not be carried forward for further analysis.

### **2.4 CONSTRUCTION PERSONNEL AND EQUIPMENT**

Private contractors would complete the proposed construction and installation of the infrastructure components. All project personnel will not exceed a speed limit of 25 miles per hour within the OPCNM during construction and maintenance related activities. The project is expected to be completed by December 2008. Equipment staging would be located within previously disturbed areas to minimize potential effects to the environment. The equipment

anticipated to be used during the construction includes a backhoe, trencher, auger, crane, bulldozer, front-end loader, flatbed truck, water truck and roller/compactor.

## 2.5 SUMMARY

The two alternatives carried forward for analysis are the No Action Alternative and Proposed Action Alternative. An alternative matrix (Table 2-1) compares the two alternatives relative to the purpose and need. Table 2-2 presents a summary matrix of the impacts from the three alternatives analyzed and how they affect the environmental resources in the region.

**Table 2-1. Relationship between Purpose and Need and Project**

| <b>Requirements</b>                                                                  | <b>Alternative 1:<br/>No Action<br/>Alternative</b> | <b>Alternative 2:<br/>Proposed<br/>Action<br/>Alternative</b> |
|--------------------------------------------------------------------------------------|-----------------------------------------------------|---------------------------------------------------------------|
| Provide a safer work environment for the USBP agents                                 | PARTIALLY                                           | YES                                                           |
| Deter illegal pedestrian traffic by constructing an impediment to northward movement | NO                                                  | YES                                                           |
| Satisfy Federal legislation                                                          | NO                                                  | YES                                                           |

Table 2-2. Summary Matrix

| Affected Environment       | No Action Alternative    | Proposed Action Alternative                                                                                                                                                                                                                                                                                                                                                                                                                                                                                                                                                                                                          |
|----------------------------|--------------------------|--------------------------------------------------------------------------------------------------------------------------------------------------------------------------------------------------------------------------------------------------------------------------------------------------------------------------------------------------------------------------------------------------------------------------------------------------------------------------------------------------------------------------------------------------------------------------------------------------------------------------------------|
| Land Use                   | No impacts are expected. | Approximately 7 acres (0.65 mile X 90 feet) of NPS lands over Sonoyta Hill would be used as USBP infrastructure. The lands would remain as NPS lands; however, USBP would be allowed use of the 7 acres as articulated through a Special Use Permit. The remainder of the project corridor is within the Roosevelt Reservation; therefore, land use would not change in these areas. No significant impacts are expected as the indirect beneficial impacts would greatly outweigh the minor direct impacts. No significant impacts are expected as the indirect beneficial impacts would greatly outweigh the minor direct impacts. |
| Soils                      | No impacts are expected. | Up to 45 acres of soils could be permanently impacted. No prime farmlands would be impacted. Indirect impacts could occur to areas outside the project corridor. No significant impacts would occur as a result of the Proposed Action Alternative.                                                                                                                                                                                                                                                                                                                                                                                  |
| Vegetation                 | No impacts are expected. | Up to 28 acres of vegetation would be permanently altered. The remaining 17 acres of the total footprint of the project corridor are previously disturbed. The 28 acres that would be affected are comprised of vegetation communities that are regionally and locally common. Thus, no significant impacts would be expected. Indirect impacts could occur to areas outside the project corridor.                                                                                                                                                                                                                                   |
| Wildlife                   | No impacts are expected. | If implemented, approximately 45 acres of wildlife habitat could be impacted; however, approximately 17 acres within the project corridor is previously disturbed from the construction of the existing PVBs. Therefore, no significant impacts are expected. Wildlife movement across the international boundary would be impeded within the corridor; however, these impacts would be minimal to wildlife, locally or regionally. Indirect impacts could occur to areas outside the project corridor.                                                                                                                              |
| Unique and Sensitive Areas | No impacts are expected. | The project footprint is primarily located within the Roosevelt Reservation. The viewshed of the OPCNM would be impacted by the construction of the primary pedestrian fence; however, once completed, the primary pedestrian fence will afford greater safety to park visitors and sensitive resources. Indirect impacts could occur as construction is ongoing or by IAs outside of the corridor if they try to circumvent the proposed infrastructure.                                                                                                                                                                            |
| Wilderness                 | No impacts are expected  | No direct impacts are expected. Indirect impacts could occur if IAs attempt to circumvent the proposed infrastructure. USBP would use the primary pedestrian fence as a force multiplier, which would all USBP to deploy agents to areas lacking infrastructure, thus, minimizing any indirect impacts.                                                                                                                                                                                                                                                                                                                              |

Table 2-2, continued

| Affected Environment | No Action Alternative    | Proposed Action Alternative                                                                                                                                                                                                                                                                                                                                                                                                                                                                                                                                                                                                                                                                                                                                                                                     |
|----------------------|--------------------------|-----------------------------------------------------------------------------------------------------------------------------------------------------------------------------------------------------------------------------------------------------------------------------------------------------------------------------------------------------------------------------------------------------------------------------------------------------------------------------------------------------------------------------------------------------------------------------------------------------------------------------------------------------------------------------------------------------------------------------------------------------------------------------------------------------------------|
| Protected Species    | No impacts are expected. | Although approximately 17 acres of the total project footprint (45 acres) have been previously disturbed due to the construction of the existing PVBs, food sources (columnar cacti) for the lesser long-nosed bat ( <i>Leptonycteris curasoae yerbabuena</i> ) and habitat for the Sonoran pronghorn ( <i>Antilocapra americana sonoriensis</i> ) would be impacted. The Proposed Action Alternative may affect and is likely to adversely affect these two species. Section 7 consultation is on-going with the U.S. Fish and Wildlife Service (USFWS); conservation measures have been identified and would be implemented to off-set impacts to the bat and pronghorn. Indirect impacts could occur to habitat or species outside of the corridor if IAs attempt to circumvent the proposed infrastructure. |
| Cultural Resources   | No impacts are expected. | No cultural resources would be impacted either directly or indirectly.                                                                                                                                                                                                                                                                                                                                                                                                                                                                                                                                                                                                                                                                                                                                          |
| Air Quality          | No impacts are expected. | Pima County is in attainment for all criteria pollutants. Minor, temporary impacts would occur during construction but would cease upon completion of the Proposed Action Alternative.                                                                                                                                                                                                                                                                                                                                                                                                                                                                                                                                                                                                                          |
| Water Resources      | No impacts are expected. | Up to 11.4 acre-feet of groundwater would be used for dust suppression and mixing concrete. All water will be trucked into the project site from sources north of the OPCNM (i.e., Why, Ajo, or Gila Bend). No deficit would occur to the region's available groundwater sources; therefore, no significant impacts to water resources would occur.                                                                                                                                                                                                                                                                                                                                                                                                                                                             |
| Socioeconomics       | No impacts are expected. | Minor, temporary impacts could occur. Indirect beneficial impacts would occur within the region due to the reduction of IA foot traffic and the associated societal cost.                                                                                                                                                                                                                                                                                                                                                                                                                                                                                                                                                                                                                                       |
| Noise                | No impacts are expected. | The project corridor is located adjacent to the busy Lukeville POE; therefore, the impacts would be minimal and temporary. No significant impacts to ambient noise levels would occur.                                                                                                                                                                                                                                                                                                                                                                                                                                                                                                                                                                                                                          |
| Aesthetics           | No impacts are expected. | The project footprint is located within or adjacent to previously disturbed areas. The visibility of the primary pedestrian fence from within the OPCNM would have minimal adverse impacts; however, the beneficial impacts from the reduction of IAs and associated trash would be expected to outweigh any adverse impacts. No significant impacts would occur. Indirect impacts could occur outside of the project corridor.                                                                                                                                                                                                                                                                                                                                                                                 |

EA – Primary Fence, Ajo

2-7

Final

**THIS PAGE LEFT INTENTIONALLY BLANK**

***SECTION 3.0***  
***AFFECTED ENVIRONMENT***

---

---



---

---

### 3.0 AFFECTED ENVIRONMENT

---

---

In accordance with CEQ regulations (40 CFR § 1502.15), this chapter of the EA describes the baseline environment of the area(s) that would be affected by the viable alternatives under consideration. Data and analyses are commensurate with the importance of the impact, with less important material summarized, consolidated, or simply referenced. For those resources that have not changed, or where updates were not required, the discussions presented in the NPS 2003 Final EA are incorporated by reference (NPS 2003). Each of these resources is identified as such.

Resources such as prime farmlands, geology, communications, climate, and Wild and Scenic Rivers would not be impacted by this project and, thus, will not be evaluated in this EA for the following reasons:

- Prime Farmlands: There are no prime or unique farmlands in the project area.
- Geology: The construction activities proposed for this project do not include practices that would alter the geology of the area. These activities would result in negligible and localized effects to geological features, primarily due to the construction of concrete fence foundations and minimal cut and fill activities over Sonoyta Hill.
- Communications: The project would not affect communications systems in the area.
- Climate: The project would not affect nor be affected by the climate.
- Wild and Scenic Rivers: The proposed project would not affect any designated Wild and Scenic Rivers because no rivers designated as such are located within the project corridor.

### 3.1 LAND USE

This section was discussed in the 2003 Final EA and is incorporated herein by reference (NPS 2003). OPCNM is used for public use and recreation, species conservation, and as an International Biosphere Reserve. However, the project corridor is located within the Roosevelt Reservation along the U.S.-Mexico border. In March 2006, a Memorandum of Understanding (MOU) was established between DHS, U.S. Department of the Interior, and U.S. Department of Agriculture stating that all parties recognize that CBP operation and construction within the Roosevelt Reservation is the intended land use of the reservation (see Appendix A). Thus, land use within the majority of the project corridor is USBP infrastructure and operations. The



construction footprint over Sonoyta Hill and the use of South Puerto Blanco Road are north of the 60-foot Roosevelt Reservation and would require the issuance of a Special Use Permit by the NPS.

### 3.2 SOILS

Soils found within the project corridor were previously discussed in the 2003 Final EA and are hereby incorporated by reference (NPS 2003). No prime farmlands are located in the project corridor. There are 7 soils series found within the project corridor, as follows:

- Antho fine sandy loam
- Gilman very fine sandy loam, saline
- Gunsight very gravelly loam, 2-15% slopes
- Harqua very gravelly loam, 0-3% slopes
- Harqua-Gunsight complex
- Lomitas very stony loam, 8-40% slopes
- Torrifluvents (wash beds)

### 3.3 BIOLOGICAL RESOURCES

#### 3.3.1 Vegetation Communities

Vegetation communities within the project corridor were discussed in the 2003 NPS Final EA and are incorporated herein by reference (NPS 2003). In general, the dominant biotic community of OPCNM is the mixed Sonoran desertscrub. This community is predominantly composed of palo verde (*Cercidium* spp.), organ pipe cactus (*Stenocereus thurberi*), saguaro (*Carnegiea gigantea*), ocotillo (*Fouquieria splendens*), Sonora barrel cactus (*Ferocactus covillei*), California barrel cactus (*Ferocactus cylindraceus*), and brittlebush (*Encelia farinosa*) (INS 2001). The creosote-bursage vegetation community is the second most common vegetation community on OPCNM and is comprised of creosotebush (*Larrea tridentata*), white bursage (*Ambrosia dumosa*), and triangle-leaf bursage (*Ambrosia deltoidea*) (NPS 2003). Saltbush (*Atriplex* sp.) is common throughout most of the project corridor, especially east of the Lukeville POE (Baiza 2007).

#### 3.3.2 Wildlife

A detailed discussion of wildlife resources was presented in the 2003 NPS Final EA and is incorporated herein by reference (NPS 2003). In summary, a large diversity of animal species

are known to occur on OPCNM; these species include 55 mammals, 277 bird species, 48 reptiles and amphibians, one fish and two invertebrates. Many of the wildlife species found on OPCNM are obligate desert species; however, the riparian habitat available at Quitobaquito and Aquajita Springs support some aquatic species such as the Sonoran toad (*Bufo alvarius*) and Quitobaquito pupfish (*Cyprinodon macularius*).

### **3.3.3 Non-Native and Invasive Species**

Non-native vegetation was previously discussed in the 2003 Final EA and is incorporated herein by reference (NPS 2003). Although the OPCNM has a minimal amount of non-native or invasive species in relation to the overall habitat area, these species have become a major problem in certain areas. One such area is Quitobaquito Springs. The common non-native species observed on the OPCNM include buffelgrass (*Pennisetum ciliare*), blue panic (*Panicum antidotale*), and ice plants (*Mesembryanthemum* sp.). More specifically, the common non-native plant located in the project corridor is Bermuda grass (*Cynodon dactylon*) (Baiza 2007).

## **3.4 UNIQUE AND SENSITIVE AREAS**

Southwestern Arizona has many unique and sensitive areas. Ongoing efforts by many government agencies, as well as private entities, have set aside areas for preservation. These areas are intended for use by the public in hopes of better understanding the myriad of biological and physical systems exhibited in their natural state. The unique or sensitive areas located within or near the project corridor are discussed below.

### Organ Pipe Cactus National Monument

OPCNM was established in 1937 by President Franklin D. Roosevelt to “celebrate the life and landscape of the Sonoran desert” (Desert USA 2004a). In 1976, the United Nations designated OPCNM as an International Biosphere Reserve; it is an almost pristine example of the Sonoran Desert (NPS 2005). In OPCNM, three distinctive desert habitats (i.e., desert wilderness, vast mountain ranges, and plains) converge within 500 square miles, representing diverse plant communities (Desert USA 2004b). OPCNM encompasses approximately 330,000 acres, of which 312,600 acres, or 94 percent, are designated as Wilderness Area (NPS 2004). With 26 species of cacti, OPCNM exhibits an extraordinary collection of plants of the Sonoran desert, including the organ pipe cactus, which is rarely found in the U.S. (NPS 2004). Within the project corridor lies components (i.e., xeroriparian areas and rocky hillsides) that make up the Sonoran Desert

ecosystem for which the OPCNM was set aside to preserve. These components are common throughout the Sonoran Desert, although the concentrations of certain Sonoran Desert species (e.g., organ pipe, senita) are higher within the OPCNM.

#### Cabeza Prieta National Wildlife Refuge (CPNWR)

CPNWR shares 56 miles of border with Sonora, Mexico, and is home to seven mountain ranges (USFWS 2002, Defenders of Wildlife 2004). CPNWR, established in 1939 to conserve natural wildlife resources (e.g., desert bighorn sheep [*Ovis canadensis mexicana*]), occupies 860,010 acres and is the third largest National Wildlife Refuge in the contiguous 48 states (USFWS 2002, 2005). The Arizona Desert Wilderness Act of 1990 designated over 90 percent (approximately 799,000 acres) of CPNWR as Wilderness Area making it the largest Wilderness Area in the state of Arizona (Arizona Wilderness Coalition 2004). CPNWR supports more than 391 plant species and 300 wildlife species, including the Federally listed Sonoran pronghorn (*Antilocapra americana sonoriensis*) (USFWS 2002). The refuge is characterized by creosote and bursage flats, ocotillo, western honey mesquite (*Prosopis glandulosa*), palo verde, ironwood (*Olneya tesota*), and an abundance of cacti, including cholla (*Opuntia* spp.) and saguaro.

#### Barry M. Goldwater Range (BMGR)

BMGR, established in 1941 as an aerial gunnery and bombing range, lies to the north and west of the project corridor and CPNWR. BMGR is a 1.7 million acre military tactical aviation training area with 57,000 cubic miles of restricted airspace. It is the second largest range within Department of Defense, and at one time over 2.7 million acres were set aside for the range. Within the boundaries of BMGR, at least 100 important cultural resource sites have been identified, three BLM designated areas of critical environmental concern, and the Flat-tailed Horned Lizard Management Area (BMGR Visitor Information Brochure, n.d.). The “southern westernmost” boundary of BMGR shares approximately 37 miles with the U.S.-Mexico border (U.S. Department of Air Force *et al.* 2006).

#### The Tohono O’odham Nation

Tohono O’odham Nation (TON) is comprised of four non-contiguous areas (Inter Tribal Council of Arizona 2003). The largest of the four areas within TON is located east of the project corridor. This area stretches 70 miles across the U.S.-Mexico border and occupies 2,773,357 acres. The total population of TON was 23,750 in 1999 (Arizona Department of Commerce 2004). The town

of Sells serves as the Nation's capital and other small, scattered villages are located within TON. Members of the Nation live in both the U.S. and Mexico.

### **3.5 WILDERNESS**

The Wilderness Act of 1964 allowed for the establishment of a National Wilderness Preservation System. The act allows for the establishment of wilderness on Federally owned lands designated by Congress. Areas designated as wilderness are to be administered for the use and enjoyment of the public in such a manner as to leave the lands undisturbed for future use and enjoyment as wilderness, and to provide protection of these areas, and the preservation of their wilderness character. To maintain the wilderness characteristics of designated wilderness areas certain activities are prohibited and include permanent roads (except as necessary to meet minimum requirements for administration of the area, including measures required for emergencies involving human health and safety), temporary roads, motor vehicles, motorized equipment, motorboats, landing of aircraft, any form of mechanical transport, and structures (16 United States Code [U.S.C.] 1121 [note], 1131-1136).

In furtherance of the purpose of the Wilderness Act of 1964, the Arizona Desert Wilderness Act of 1990 was established to provide for the designation of certain public lands as wilderness in the state of Arizona (Public Law 88-577, found in 16 U.S.C. 1131-1136). There are no designated wilderness areas within the project corridor. However, most of OPCNM beginning 150 feet north of South Puerto Blanco Road is designated as Wilderness.

### **3.6 PROTECTED SPECIES AND CRITICAL HABITATS**

#### **3.6.1 Federal**

An in-depth discussion of this resource was presented in the 2003 NPS Final EA and is incorporated herein by reference (NPS 2003). Within Pima County, 13 species are listed as Federally endangered, two are Federally threatened, one has been proposed for endangered status and three for candidate species (Table 3-1). Not all of these species occur within the vicinity of the project corridor; however, several have the potential to occur within or near the project corridor. These include the lesser long-nosed bat, Sonoran pronghorn and the Acuna cactus (*Echinomastus erectocentrus* var. *acuíñensis*).

**Table 3-1. Federally Listed and Proposed Species Potentially Occurring Within Pima County, Arizona**

| <b>Common/Scientific Name</b>                                                           | <b>Federal/State Status</b> | <b>Habitat</b>                                                                                                                                        | <b>Potential to Occur within or near Project Corridor</b>                                                                |
|-----------------------------------------------------------------------------------------|-----------------------------|-------------------------------------------------------------------------------------------------------------------------------------------------------|--------------------------------------------------------------------------------------------------------------------------|
| <b>Yellow-billed cuckoo</b><br>( <i>Coccyzus americanus</i> )                           | Candidate                   | Large blocks of riparian woods.                                                                                                                       | No – No suitable habitat.                                                                                                |
| <b>Masked bobwhite</b><br>( <i>Colinus virginianus ridgewayi</i> )                      | Endangered                  | Desert grasslands with diversity of dense native grasses, forbs, and brush.                                                                           | No – Presently only known to occur on Buenos Aires NWR.                                                                  |
| <b>Southwestern willow flycatcher</b><br>( <i>Empidonax traillii extimus</i> )          | Endangered                  | Cottonwood/willow and tamarisk vegetation communities along river and streams.                                                                        | No – No suitable habitat.                                                                                                |
| <b>California brown pelican</b><br>( <i>Pelecanus occidentalis californicus</i> )       | Endangered                  | Coastal lands and islands, also found around lakes and rivers inland.                                                                                 | No – No suitable habitat.                                                                                                |
| <b>Mexican spotted owl</b><br>( <i>Strix occidentalis lucida</i> )                      | Threatened                  | Nests in canyons and dense forests with multi-layered foliage structure.                                                                              | No – No suitable habitat.                                                                                                |
| <b>Sonoran pronghorn</b><br>( <i>Antilocapra americana sonoriensis</i> )                | Endangered                  | Broad intermountain alluvial valleys with creosote-bursage and palo verde-mixed cacti associations. Current distribution known to occur on the CPNWR. | Yes- Species present on CPNWR and OPCNM.                                                                                 |
| <b>Ocelot</b><br>( <i>Leopardus pardalis</i> )                                          | Endangered                  | Dense, thorny chaparral communities and cedar breaks.                                                                                                 | No – No suitable habitat.                                                                                                |
| <b>Lesser long-nosed bat</b><br>( <i>Leptonycteris curasoae yerbabuenae</i> )           | Endangered                  | Desertscrub habitat with agave and columnar cacti present as food plants.                                                                             | Yes – Potential foraging habitat present.                                                                                |
| <b>Jaguar</b><br>( <i>Panthera onca</i> )                                               | Endangered                  | Found in Sonoran desertscrub up through subalpine conifer forest.                                                                                     | No – Extirpated from the area.                                                                                           |
| <b>Sonoyta mud turtle</b><br>( <i>Kinosternon sonoriense longifemorale</i> )            | Candidate                   | Occurs in pond and streams; however, it is restricted to Quitobaquito Springs and nearby stream habitat.                                              | No – Known to occur at Quitobaquito Springs, but outside of project corridor.                                            |
| <b>Chiricahua leopard frog</b><br>( <i>Rana chiricahuensis</i> )                        | Threatened                  | Streams, rivers, ponds, backwaters, and stock tanks that are mostly free from exotic species at elevations ranging from 1,200 to 4,000 feet.          | No – No suitable habitat.                                                                                                |
| <b>Quitobaquito pupfish</b><br>( <i>Cyprinodon macularius</i> )                         | Endangered                  | Shallow springs, small streams, and marshes. Tolerant of saline and warm water.                                                                       | No – Critical Habitat designated within the OPCNM at Quitobaquito Springs and Pond, but outside of the project corridor. |
| <b>Gila chub</b><br>( <i>Gila intermedia</i> )                                          | Proposed Endangered         | Pools, springs, cienegas, and streams within the Gila River system.                                                                                   | No – Known populations occur within the Gila River drainage.                                                             |
| <b>Gila topminnow</b><br>( <i>Poeciliopsis occidentalis occidentalis</i> )              | Endangered                  | Small streams, springs, and cienegas within the Gila River system.                                                                                    | No – Known populations occur within the Gila River drainage.                                                             |
| <b>Kearney blue star</b><br>( <i>Amsonia kearneyana</i> )                               | Endangered                  | West-facing drainages in the Baboquivari mountains.                                                                                                   | No –Project corridor west of Baboquivari Mountains.                                                                      |
| <b>Pima pineapple cactus</b><br>( <i>Coryphantha scheeri</i> var. <i>robustispina</i> ) | Endangered                  | Ridges in semi-desert grassland and alluvial fans in Sonoran desertscrub with elevation ranges from approximately 2,300 to 5,000 feet.                | No – Known populations occur in east Pima County at high elevations.                                                     |

Table 3-1, continued

| Common/Scientific Name                                                                                                           | Federal/State Status | Habitat                                                                                                         | Potential to Occur within or near Project Corridor                                                                      |
|----------------------------------------------------------------------------------------------------------------------------------|----------------------|-----------------------------------------------------------------------------------------------------------------|-------------------------------------------------------------------------------------------------------------------------|
| <b>Nichol Turk's head cactus</b><br>( <i>Echinocactus horizonthalonius</i> var. <i>nicholii</i> )                                | Endangered           | Unshaded microsites in Sonoran desertscrub on dissected limestone mountains.                                    | No – Known populations occur in east Pima and south Pinal counties.                                                     |
| <b>Huachuca water umbel</b><br>( <i>Liaeopsis schaffneriana</i> var. <i>recurva</i> )                                            | Endangered           | Cienegas, perennial low gradient streams, wetlands.                                                             | No – Known populations found in San Pedro River Basin.                                                                  |
| <b>Acuña cactus</b><br>( <i>Sclerocactus erectocentrus</i><br>Synonym: <i>Echinomastus erectocentrus</i> var. <i>acunensis</i> ) | Candidate            | Acuña cacti are found on granite substrates on rounded small hills at elevations ranging from 1,300-2,000 feet. | Yes – Potential to occur, known populations are located on OPCNM approximately 8 miles north of the U.S.-Mexico border. |

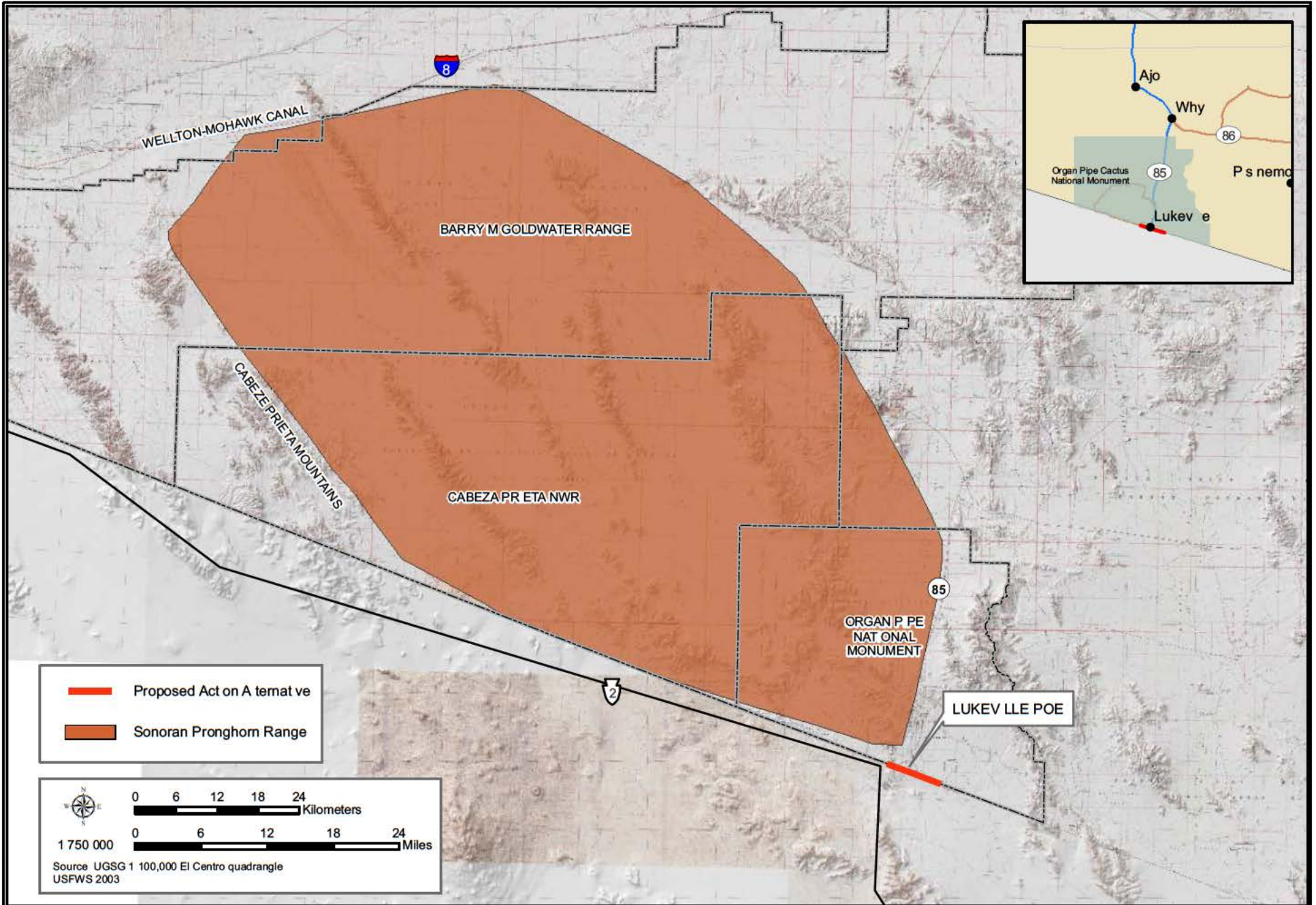
Source: USFWS 2007.

### 3.6.1.1 Sonoran Pronghorn

The Sonoran pronghorn was listed as Federally endangered on March 11, 1967 (32 Federal Register [FR] 4001), and is currently recognized as one of five subspecies of pronghorn (USFWS 1998). Sonoran pronghorn range from the plains of central and western Sonora, Mexico north to southwestern Arizona (USFWS 2003). In Arizona, Sonoran pronghorn occur on the CPNWR, the BMGR, and OPCNM, from State Route 85 west to the Cabeza Prieta Mountains and from the vicinity of the Wellton-Mohawk Canal south to the U.S.-Mexico border (Figure 3-1). Although, the Sonoran pronghorn is known to inhabit the OPCNM west of State Route 85, the likelihood of encountering a Sonoran pronghorn within the project corridor is limited because Mexico Highway 2 is near the project corridor, the existing barbed wire fence, and human activity near Sonoyta, Mexico. All of these elements are considered an impediment to pronghorn movement (NPS 2003).

### 3.6.1.2 Lesser Long-nosed Bat

The lesser long-nosed bat was listed as endangered on September 30, 1988 (53 FR 38456). Lesser long-nosed bats are a nectar, pollen, and fruit eating species that migrates into southern New Mexico and Arizona seasonally from Mexico (Arizona Game and Fish Department [AGFD] 2003). Lesser long-nosed bats migrate starting in early April, apparently following the flowering of columnar cacti and desert agave (*Agave deserti simplex*), returning to Mexico during September (USFWS 1995). A total of 206 saguaro and 295 organ pipe cacti were observed within the survey corridor during the field surveys. It should be noted that over 85 percent of the columnar cacti observed within the project corridor were located within the 0.65 miles across Sonoyta Hill.



3-8

BW6 FOIA CBP 001012

Figure 3-1: Sonoran Pronghorn Range within Project Corridor



November 2007

The lesser long-nosed bat is found during the summer within desert grasslands and scrublands. The lesser long-nosed bat spends the day in caves and tunnels and forages at night upon plant nectar and pollen. This bat is an important pollinator of agave, and organ pipe and saguaro cacti (AGFD 2003). Roosting occurs in caves, abandoned buildings, and mines, which are usually located at the base of mountains where food sources are present (AGFD 2003). The lesser long-nosed bat is a seasonal resident of the OPCNM. Roosting sites are located in the OPCNM, but no known roosting sites occur within the project corridor (NPS 2003). The closest location of a known maternity colony to the project corridor would be approximately 15 miles (NPS 2003).

### **3.6.1.3 *Acuña Cactus***

The candidate status of *Acuña cactus* was last reviewed on May 11, 2005 (70 FR 24870). Seven populations of *Acuña cactus* are currently known to exist (Baiza 2007). The species is restricted to well drained knolls and gravel ridges between major washes on substrates, including granite hills and flats and bright red to white andesite, occurring from 1,300 to 2,000 feet in elevation (AGFD 2004). The species requires insect vectors for pollination, with polylectic bee species being the primary agent (AGFD 2004). Dispersal occurs primarily through gravity, and secondarily by wind, rain, and small insects.

As a candidate species, the *Acuña cactus* is not Federally protected, but is protected by the Arizona's Native Plant Law. Consideration is given to candidate species because of the potential for their listing during project activities, which could require USFWS Section 7 consultation. Although the *Acuña cactus* is known to inhabit the OPCNM, the known population is outside of the project corridor (approximately 8 miles north of U.S.-Mexico border) and no specimens were found within the project corridor during recent field surveys.

### **3.6.2 State**

Suitable habitat for state sensitive species exists within the project corridor. All of the faunal species listed in Table 3-1 have a state-sensitive designation of Wildlife of Special Concern (WSC). State protected species (i.e., WSC) potentially found in the project corridor that are not Federally protected include the Great Plains narrow mouthed toad (*Gastrophyne olivacea*), cactus ferruginous pygmy-owl (*Glaucidium brasilianum cactorum*), Sonoran desert tortoise (*Gopherus agassizii*), California leaf-nosed bat (*Macrotus californicus*), Mexican rosy boa (*Charina trivirgata trivirgata*), and tropical kingbird (*Tyrannus melancholicus*). The Sonoran



desert tortoise and the Mexican rosy boa have the potential to exist near Sonoyta Hill within the project corridor. A complete list of state and Federal protected species for Pima County is included in Appendix B.

### **3.6.3 Critical Habitat**

The Quitobaquito pupfish (*Cyprinodon macularius*) is the only species near the project corridor which has designated critical habitat. The critical habitat includes the Quitobaquito Springs and pond, and a 100-foot riparian buffer (USFWS 1986). Although the Quitobaquito pupfish critical habitat is located within the OPCNM, it is approximately 10.5 miles west of the project corridor.

## **3.7 CULTURAL RESOURCES**

The NHPA of 1966 establishes the Federal government's policy to provide leadership in the preservation of historic properties and to administer Federally owned or controlled historic properties in a spirit of stewardship. Section 106 of the NHPA of 1966, as amended, requires Federal agencies to identify and assess the effects of their undertakings on cultural properties included in or eligible for inclusion in the National Register of Historic Places (NRHP), and to afford the Advisory Council on Historic Preservation (ACHP) a reasonable opportunity to comment on such undertakings. Federal agencies must consult with the appropriate state and local officials, Indian tribes, applicants for Federal assistance, and members of the public and consider their views and concerns about historic preservation issues. The ACHP is authorized to promulgate such rules and regulations as it deems necessary to govern the implementation of Section 106 in its entirety. Those regulations are contained in the Code of Federal Regulations as 36 CFR Part 800, "Protection of Historic Properties".

Several other important pieces of legislation include the Archeological Resources Protection Act (ARPA), the Native American Graves Protection and Repatriation Act (NAGPRA), along with EO 13007 and EO 13175. ARPA strengthened the permitting procedures required for conducting archeological fieldwork on Federal lands, originally mandated by the Antiquities Act. It also established more rigorous fines and penalties for unauthorized excavation on Federal land. NAGPRA mandates Federal agencies to summarize, inventory, and repatriate cultural items in the possession of or control of the Federal agency to lineal descendants or to culturally affiliated Federally recognized Indian tribes. NAGPRA also requires that certain procedures be followed when there is an intentional excavation of or an inadvertent discovery of human remains. EO

13007 was issued on May 24, 1996 in order to facilitate the implementation of the American Indian Religious Freedom Act of 1978. It specifically charges Federal agencies to: (1) accommodate, to the extent practical, American Indian access to and use of sacred sites by religious practitioners; (2) avoid adversely affecting the physical integrity of sacred sites; and (3) to maintain the confidentiality of these sites. E.O. 13175 outlines the official U.S. government policy on consultation and coordination with American tribal governments. The order emphasizes formal recognition of the American Indian Tribes' status as...“domestic independent nations” that have entered into treaties with the U.S. guaranteeing their right to self-government. It stipulates that this consultation would be done on a “government to government basis.”

### 3.7.1 Cultural History

The archaeology of southern Arizona is relatively complex considering the various geographic and related cultural features. The OPCNM lies within a cultural area known as the Western Papaguería, which includes the region bounded by the Colorado River to the west, the Gila River to the north, the TON to the east, and Puerto Peñasco, Sonora, Mexico to the south (USFWS 2001). The cultural history of OPCNM can be divided into five periods:

| Period                    | Dates                   |
|---------------------------|-------------------------|
| Preceramic                | 10,000 B.C. to A.D. 200 |
| Ceramic                   | A.D. 200 to 1500        |
| Early Historic            | A.D. 1540 to 1848       |
| Late Historic             | A.D. 1848-1945          |
| World War II and Cold War | A.D. 1945-1989          |

Source: USFWS 2001

### 3.7.2 Previous Investigation

A cultural resources survey was conducted in 2002 for the proposed construction of vehicle barriers along the U.S.-Mexico Border with the OPCNM. The survey corridor consisted of a 100 foot survey corridor along the international border within the OPCNM. The survey identified seven cultural resources that would be potentially impacted by the proposed vehicle barriers (NPS 2003).

### 3.7.3 Current Investigation

A site records check and cultural resources survey was conducted for the construction footprint of the Proposed Action Alternative. Three previously recorded historic objects, International Boundary Monuments 166, 167, and 168 were relocated during the current surveys. The International Boundary Monuments are listed on the NRHP and are considered significant

cultural resources. In addition, one previously recorded archaeological site, the Gachado Well and Line Camp (AZ C:1:17[ASM]) was also relocated and mapped during the current survey. This archaeological site is also listed on the NRHP and is considered a significant cultural resource. It should be noted that the Gachado Well and Line Camp, however, are not located within the 60-foot wide project corridor (Tuomey 2007).

### **3.8 AIR QUALITY**

A detailed discussion of air quality conditions was presented in the 2003 NPS Final EA and is incorporated herein by reference (NPS 2003). Pima County is classified as being in attainment for all criteria pollutants under the National Ambient Air Quality Standards (NAAQS) (Pima County Department of Environmental Quality [PCDEQ] 2007).

According to 40 CFR 51.853(b), Federal actions require a Conformity Determination for each pollutant where the total of direct and indirect emissions in a non-attainment or maintenance area caused by a Federal action would equal or exceed any of the rates in paragraphs 40 CFR 51.853(b)(1) or (2). If emissions from a Federal action do not exceed *de minimis* thresholds, and if the Federal action is not considered a regionally significant action, it is exempt from further conformity analysis. Therefore, because Pima County is in attainment for all criteria pollutants and because any alternative chosen would not exceed *de minimis* thresholds, a conformity analysis is not warranted (see Section 4.8.2).

### **3.9 WATER RESOURCES**

A detailed discussion of this resource was presented in the 2003 NPS Final EA and is incorporated herein by reference (NPS 2003). Surface waters on OPCNM are limited as water availability varies seasonally with the majority of rainfall occurring in late summer. Section 404 of the CWA of 1977 (PL 95-217) authorizes the Secretary of the Army, acting through the Chief of Engineers, to issue permits for the discharge of dredged or fill material into waters of the U.S., including wetlands. Any area that meets these criteria is commonly classified as "Waters of the U.S." Waters of the U.S. are further defined as all other waters such as intrastate lakes, rivers, streams, mudflats, sand flats, wetlands, sloughs, prairie potholes, wet meadows, playa lakes, natural ponds, or impoundments of waters, tributaries of waters, and territorial seas. Activities that result in the dredging and/or filling of jurisdictional Waters of the U.S., including wetlands, are

regulated under Section 404 of the CWA. There are 16 intermittent streams which cross the project corridor; however, there are no perennial streams on OPCNM (NPS 2003). Wetlands are sparse on OPCNM and are limited to those areas with perennial water flow such as Quitobaquito Springs and Aquajito Springs. Both of these wetland areas are outside of the project corridor and would not be impacted (NPS 2003).

The project corridor is within the Western Mexican Drainage Basin (WMDB), which covers approximately 730 square miles in southern Arizona (INS 2001). The WMDB is similar in structure to the surrounding Basin and Range Province basins that are characterized by broad alluvium-filled valleys dissected by elongated mountain ranges. The Arizona Department of Water Resources (ADWR) estimated that in 1988 approximately 4.1 million acre-feet of groundwater was stored at a depth of 1,200 feet below the land surface (ADWR 2005, INS 2001). The annual recharge rate for the WMDB is 2,400 acre-feet per year (Leake 2005). In 1985, the ADWR estimated approximately 220 acre-feet of water was withdrawn from the WMDB (ADWR 2005). Since the recharge rate far exceeds the withdrawal rate, the WMDB currently provides ample groundwater supply for the current users.

The Lower Gila River Basin is situated north of the WMDB and OPCNM, within this basin, groundwater occurs in both floodplain and basin fill deposits. Streambed or floodplain deposits (consisting of sand, gravel, cobbles, and boulders) range from approximately 10 ft thick in the smaller drainages to as much as 110 ft thick in the Gila River floodplain (Babcock *et al.* 1947). The basin fill deposits may be divided into three separate units; the upper sandy unit, a middle fine-grained unit, and a lower coarse-grained unit (ADWR 2004). These units vary in thickness and may not be present at all locations. Groundwater recharge is from infiltration of rainfall runoff and underflow from groundwater basins that are hydraulically up gradient (Weist 1965). The groundwater for the construction of the proposed project would come from within this basin and more than likely from the town of Why or Ajo, Arizona. Because much of the land surrounding the towns of Ajo and Why is undeveloped public land and the need for water in the region is limited to the populated areas, the municipal wells often maintain high water levels (Tibbits 2004).

Pursuant to the National Flood Insurance Act of 1968, as amended (42 USC 4001 et seq.), and the Flood Disaster Protection Act of 1973 (P.L. 93-234, 87 Stat. 975), EO 11988, floodplain management requires that each Federal agency take actions to reduce the risk of flood loss,

minimize the impact of floods on human safety, health and welfare, and preserve the beneficial values which floodplains serve. EO 11988 requires that agencies evaluate the potential effects of actions within a floodplain and avoid floodplains unless the agency determines that there is no practicable alternative. Where the only practicable alternative is to site in a floodplain, a planning process is followed to ensure compliance with EO 11988. In summary, this process includes the following steps:

- determine whether or not the action is in the regulatory floodplain;
- conduct early public notice;
- identify and evaluate practicable alternatives, if any;
- identify the impact of the action;
- minimize the impact;
- reevaluate alternatives;
- present the findings and a public explanation; and
- implement the action.

This process is further outlined on the FEMA's Environmental Planning and Historic Preservation Program Web site (FEMA 2006). As a planning tool, the NEPA process incorporates floodplain management through analysis and public coordination, ensuring that the floodplain management planning process is adhered to. In addition, floodplains are managed at the local municipal level through the assistance and oversight of FEMA. According to FEMA Map Panel number 0007643050B, approximately 550 feet of the project corridor is located within the 100-year floodplain. This area is located immediately west of the Lukeville POE.

### **3.10 SOCIOECONOMICS**

The socioeconomic environment for the Region of Influence (ROI), Pima County, was described in the 2003 Final EA and is herein incorporated by reference (NPS 2003). The population of Pima County in 2006 was estimated at 902,720 (U.S. Census Bureau 2005). The 2005 racial mix of Pima County was predominantly Caucasian (71.1 percent), followed by American Indians and Alaskan Natives (3.2 percent), African Americans (2.9 percent) and Asian persons (2.4 percent), with the remaining 20.4 percent of the population reporting other races (U.S. Census Bureau 2005). Persons of any race can claim Hispanic or Latino origin; 32 percent of the 2005 population of Pima County claim to be of Hispanic or Latino origin (U.S. Census Bureau 2005). The total number of jobs in Pima County in 2005 was 486,165, an increase of 26 percent over the number of jobs in 1995 (384,604; Bureau of Economic Analysis [BEA] 2005). The 2005 annual average unemployment rate for Pima County was 4.6 percent (Arizona Department of

Commerce 2005). This is lower than the 4.7 percent average annual unemployment rate for the state of Arizona (Arizona Department of Commerce 2005).

In 2005, Pima County had a per capita personal income (PCPI) of \$28,869. This PCPI ranked 2<sup>nd</sup> in the state of Arizona, and was 96 percent of the state average of \$30,019, and 84 percent of the National average of \$34,471. Total personal income (TPI) for Pima County in 2005 was \$26.7 billion.

### **3.10.1 Environmental Justice**

E.O. 12898 (Federal Actions to Address Environmental Justice in Minority and Low-Income Populations) was signed in February 1994. This order was intended to direct Federal agencies "...to make achieving environmental justice part of its mission by identifying and addressing... disproportionately high and adverse human health or environmental effects of its programs, policies, and activities on minority populations and low-income populations in the [U.S.]..." To comply with the E.O., minority and poverty status in the vicinity of the project was examined to determine if any minority and/or low-income communities would potentially be disproportionately affected by implementation of the Proposed Action Alternative. Both low-income and minority populations are prevalent within the ROI. No residential areas exist in or near the project corridor in the U.S. However, developed areas (i.e., residential) are located adjacent to the project corridor in Sonoyta, Mexico.

### **3.10.2 Protection of Children**

E.O. 13045 requires each Federal agency "to identify and assess environmental health risks and safety risks that may disproportionately affect children", and "ensure that its policies, programs, activities, and standards address disproportionate risks to children that result from environmental health risks or safety risks". This E.O. was prompted by the recognition that children, still undergoing physiological growth and development, are more sensitive to adverse environmental health and safety risks than adults. The potential for impacts to the health and safety of children is greater where projects are located near residential areas. No residential areas exist in or near the project corridor in the U.S. However, developed areas (i.e., residential) are located adjacent to the project corridor in Sonoyta, Mexico.

### 3.11 NOISE

Noise is generally described as unwanted sound, which is identified by either objective effects (hearing loss, damage to structures, *etc.*) or subjective judgments (community annoyance). Sound is represented on a logarithmic scale with a unit called the decibel (dB). Sound on the decibel scale is referred to as a sound level. The threshold of human hearing is approximately 0 dB, and the threshold of discomfort or pain is around 120 dB.

Sound levels are computed over a 24-hour period and adjusted for nighttime annoyances to produce the day-night average sound level (DNL). DNL is the community noise measurement recommended by the U.S. Environmental Protection Agency (EPA) and has been adopted by most Federal agencies (EPA 1974). A-weighted decibels (dBA) are used to express the relative loudness of sounds in air as perceived by the human ear (Generac Power Systems, Inc. 2004). A-weighting is necessary to compare the effects of sounds on the human body, because the human ear is less sensitive at low frequencies than at high frequencies. A DNL of 65 dBA is most commonly used for noise planning purposes, and represents a compromise between community impact and the need for activities like construction. Areas exposed to DNL above 65 dBA are generally not considered suitable for residential use. A DNL of 55 dBA was identified by EPA as a level below which there are effectively no adverse impacts (EPA 1974).

Noise levels surrounding the project corridor are variable depending on the time of day and climatic conditions. The construction activities potentially causing elevated noise levels within the project corridor would include diesel and gasoline powered generators, trucks, and construction equipment.

Heavy duty trucks generate a noise level of approximately 90 dBA. Attenuation to 55 dBA occurs at a distance of approximately 2,600 feet depending on climatic conditions, topography, vegetation, and man-made barriers (Generac Power Systems, Inc. 2004). Noise levels for other types of construction equipment range from the loudest, tractors and backhoes (70 to 95 dBA) to pumps and generators (65 to 85 dBA) (Bugliarello *et al.* 1976). The Lukeville POE is a busy port with continuous traffic during its hours of operation. Therefore, noise generated near the POE is expected to be elevated due to the operation of the POE and associated traffic. The OPCNM and its associated Wilderness Area as well as the residences in Mexico are considered sensitive noise receptors and are located near the project corridor.

### 3.12 AESTHETICS

Aesthetic resources consist of the natural and man-made landscape features that appear indigenous to the area and give a particular environment its visual characteristics. The major visual characteristic of southern Arizona lies in its vast areas of naturally occurring landscape, tranquil dark skies, and scenic mountain ranges. The project corridor is located near Sonoyta, Mexico and the town of Lukeville, Arizona (i.e., Lukeville POE). OPCNM and its associated Wilderness Areas are located adjacent to the project corridor and are visited for recreational purposes, natural settings, and aesthetic values. However, the project corridor currently has a limited aesthetic value due to the disturbed nature of the project footprint, existing PVBs and chain link fence, illegal trails, trash (Photograph 3-1), Sonoyta, Mexico (Photograph 3-2), and Lukeville POE (Photograph 3-3).



**Photograph 3-1. Trails and trash left by IAs near Lukeville, Arizona POE.**



**Photograph 3-2. View of Sonoyta, Mexico residential areas from U.S. Border near Lukeville, Arizona.**



**Photograph 3-3. Lukeville, Arizona-Sonoyta, Mexico POE.**



### **3.13 WASTE**

#### **3.13.1 Hazardous Waste**

EPA's mission is to protect humans and the environment and work to develop and enforce regulations that implement environmental laws enacted by Congress (from such legislation as the Resource Conservation and Recovery Act of 1976 and the Comprehensive Environmental Response, Compensation, and Liability Act of 1980). The EPA maintains a list of hazardous waste sites, particularly waste storage/treatment facilities or former industrial manufacturing sites in the U.S. The chemical contaminants released into the environment (air, soil or groundwater) from hazardous waste sites may include heavy metals, organic compounds, solvents and other chemicals. The potential adverse human health impact of hazardous waste sites is a considerable source of concern to the general public, as well as government agencies and health professionals.

EPA databases, Environmental and Compliance History Online and Envirofacts Data Warehouse, were reviewed for the locations of hazardous waste sites within or near the proposed project corridor (EPA 2007a, 2007b). According to both of these databases, no hazardous waste sites are located near or within the project corridor.

#### **3.13.2 Unregulated Solid Waste**

Unregulated solid waste within OPCNM has become a severe problem in recent years due to illegal vehicle and foot traffic. According to the Ninth Report of the Good Neighbor Environmental Board (GNEB) to the President and Congress of the U.S., the average IA disposes of approximately 8 pounds of waste a day. This waste consists of backpacks, clothing, blankets, water bottles, plastic sheeting, food, and other debris (GNEB 2006). Within the project area these forms of unregulated solid waste are the most commonly observed.

***SECTION 4.0***  
***ENVIRONMENTAL CONSEQUENCES***

---

---



---

---

## **4.0 ENVIRONMENTAL CONSEQUENCES**

---

---

In accordance with CEQ regulations (40 CFR § 1502.16), this section of the EA addresses potential impacts to the affected environment within the project corridor for the two alternatives outlined in Section 2 of this document. An impact (consequence or effect) is defined as a modification to the human or natural environment that would result from the implementation of an action. The impacts can be either beneficial or adverse, and can be either directly related to the action or indirectly caused by the action. The effects can be temporary, short-term, long-term or permanent. For purposes of this EA, temporary effects are defined as those that would occur during construction or immediately after construction; short-term impacts would last less than 3 years after completion of the action. Long-term impacts are defined as those that would last 3 to 10 years. Permanent impacts would indicate an irretrievable loss or alteration of resources.

Impacts can vary in degree or magnitude from a slightly noticeable change to a total change in the environment. The significance of the impacts presented in this EA is based upon existing regulatory standards, scientific and environmental knowledge, and best professional opinions. Significant impacts are those effects that would result in substantial changes to the environment (as defined by 40 CFR 1500-08) and should receive the greatest attention in the decision making process.

This EA describes the potential permanent impacts assuming that the entire 60-foot Roosevelt Reservation and 150-foot project footprint over Sonoyta Hill would be disturbed. It is also assumed that within the construction footprint any impacts would be permanent. Therefore, the permanent impacts described for the Proposed Action Alternative would total approximately 45 acres (12 acres within 150-foot wide footprint and 33 acres the within 60-foot wide footprint).

Other assumptions were also made in this EA regarding the primary pedestrian fence. It was assumed that in order to build the road and fence would require a range of 5.2 to 11.4 acre-feet (1.7 million gallons to 3.7 million gallons) of water for the concrete footer and dust suppression. One acre-foot is equivalent to 325,000 gallons of water. The primary pedestrian fence would require, as needed, maintenance activities to be performed by USBP that would be mostly limited to minor patchwork repairs and standard maintenance operations. These maintenance activities would not result in significant impacts to the natural or human environment.

The following discussions describe and, where possible, quantify the potential effects of each alternative on the resources within or near the project corridor. All impacts described below are considered to be adverse unless stated otherwise.

## **4.1 LAND USE**

### **4.1.1 Alternative 1: No Action Alternative**

Under the No Action Alternative, no infrastructure proposed as part of this project would be constructed. Although land use would not change, IA pedestrian traffic on OPCNM would continue and potentially increase with the implementation of other border enforcement activities along the southwest border.

### **4.1.2 Alternative 2: Proposed Action Alternative**

The majority of the project corridor is within the Roosevelt Reservation. However, some of the project corridor (i.e., 7 acres) over Sonoyta Hill is not within the Roosevelt Reservation and would be used for USBP infrastructure maintenance and enforcement operations. A Special Use Permit articulating USBP's use of the 7 acres would be obtained from the NPS prior to construction, since the area would remain under NPS's management. The use of 7 acres represents less than 0.002 percent of the total OPCNM.

Indirect impacts to land use could occur outside of the project corridor as IAs attempt to circumvent the proposed infrastructure. These impacts cannot be quantified at this time because IA patterns and migration routes are completely out of USBP's control. However, the primary pedestrian fence would act as a force multiplier and allow for USBP to deploy agents to areas without pedestrian barriers. Therefore, potential adverse indirect impacts to land use would be minimal. Indirect beneficial impacts to land use on OPCNM are expected as a result of decreased illegal traffic within the project corridor. By reducing illegal traffic within and adjacent to the project corridor, damage to OPCNM north of the project corridor would also be reduced or possibly eliminated. OPCNM has identified that implementation of the Proposed Action Alternative might allow OPCNM to re-open some areas east of Lukeville (i.e., Gachado Line Camp) to the public that have been closed in the past due to IA activity (Kralovec 2007).

## 4.2 SOILS

### 4.2.1 Alternative 1: No Action Alternative

No ground disturbing activities would be conducted as a result of this alternative. Therefore, the No Action Alternative would have no direct impacts, either beneficial or adverse, on the soils within the project corridor. However, soils are currently indirectly impacted by illegal pedestrian traffic on OPCNM. In the absence of the primary pedestrian fence, IA foot traffic would continue and potentially increase, disturbing additional soils and causing soil erosion north of the project corridor.

### 4.2.2 Alternative 2: Proposed Action Alternative

The Proposed Action Alternative would permanently impact approximately 45 acres of soils within the project corridor through the construction of the primary pedestrian fence. About 17 acres of the total footprint are highly disturbed from the construction of the existing PVBs. Although these impacts would be permanent, they would not be considered significant because the impacts would primarily affect previously disturbed soils, and because of the vast amounts of similar soil types adjacent to the project corridor. No impacts to prime farmlands would occur.

As a result of this alternative, the volume of illegal pedestrian traffic would be expected to decrease and, consequently, would result in long-term indirect beneficial impacts to soils north of the project corridor. Indirect adverse effects to soils could occur in adjacent areas where the border infrastructure proposed under this alternative is not employed, as IAs try to circumvent the improved areas to avoid detection.

A Stormwater Pollution Prevention Plan (SWPPP) and Notice of Intent (NOI) under the CWA's National Pollutant Discharge Elimination System (NPDES) would be required for all construction sites greater than 1 acre (33 U.S.C. §1342). These and other mitigation measures proposed to reduce or minimize erosion and ensure the hydrology of the project corridor is not permanently altered are discussed in Section 6.0.

## 4.3 BIOLOGICAL RESOURCES

### 4.3.1 Vegetation Communities

#### 4.3.1.1 *Alternative 1: No Action Alternative*

There would be no direct impacts to the project corridor's vegetation communities as no construction would occur. Adverse, long term impacts to vegetation and vegetation communities would continue to occur from the continued damage caused by IA foot traffic on OPCNM. The No Action Alternative would not increase deterrence of illegal entry nor expand the window of opportunity for USBP agents to detect and respond to illegal entry attempts. Implementation of the No Action Alternative would result in continued indirect adverse impacts to vegetation communities from illegal traffic.

#### 4.3.1.2 *Alternative 2: Proposed Action Alternative*

Implementation of the Proposed Action Alternative would result in the permanent loss of approximately 28 acres within the project corridor. The remaining 17 acres within the project corridor has no vegetation due to past construction and other human disturbances. The vegetation that does occur consists of locally and regionally common species; therefore, negligible effects would occur to the region's vegetation. Erosion within the disturbed areas would occur but would be minimized by implementing pre- and post-construction BMPs identified in the SWPPP. The proposed primary pedestrian fence and road would be designed and constructed in a manner that would not alter drainage patterns; thus, increased downstream erosion or sedimentation, which could affect vegetation communities, would not be expected.

Beneficial indirect impacts, such as a reduction of native vegetation being damaged from illegal activities and consequent USBP enforcement activities, would occur as IAs and smuggling activities are reduced or potentially eliminated within the area. Conversely, areas outside of the project corridor could be indirectly impacted as IAs attempt to avoid detection and circumvent the proposed infrastructure. These impacts cannot be quantified at this time because IA patterns and migration routes are completely out of USBP's control. However, the primary pedestrian fence would act as a force multiplier and allow USBP to deploy agents to areas without pedestrian barriers, therefore, minimizing potential adverse indirect impacts.

## **4.3.2 Wildlife**

### **4.3.2.1 Alternative 1: No Action Alternative**

No impacts to fish and wildlife resources would occur as a result of the implementation of the No Action Alternative because no construction activities would occur. However, indirect adverse impacts to wildlife from continued illegal pedestrian traffic degrading habitat would occur and could potentially increase.

### **4.3.2.2 Alternative 2: Proposed Action Alternative**

Although approximately 45 acres would be permanently impacted from the Proposed Action Alternative, these impacts would be considered negligible, since much of the project corridor (17 acres) has been previously disturbed, and the remainder has limited and somewhat disturbed vegetation. The Proposed Action Alternative would not have direct impacts to fish or other aquatic species, because the proposed construction activities would not take place in naturally flowing or standing water. Mitigation measures would be implemented for construction in or near washes as stated in Section 6.0 and follow the measures described in the project's SWPPP to reduce potential impacts to riparian areas from erosion or sedimentation.

Mobile animals (e.g., birds) would escape to areas of similar habitat, while other slow or sedentary species of reptiles, amphibians, and small mammals could potentially be lost. As a result, direct minor adverse impacts to wildlife species in the vicinity of the project corridor are expected. Although some animals may be lost, this alternative would not result in any substantial reduction of the breeding opportunities for birds and other animals on a regional scale due to the tens of thousands of acres of suitable, similar habitat adjacent to the project corridor. Additionally, mitigation measures would be implemented to ensure that no "take" of migratory birds occurs if this alternative is implemented, in accordance with the Migratory Bird Treaty Act (MBTA).

Although the primary pedestrian fence could preclude transboundary migration patterns of animals, especially larger mammals (e.g., mule deer [*Odocoileus hemionus*]), and thus fragmenting habitat within the project corridor, these impacts would be considered minimal. Habitat fragmentation typically affects species with small population sizes or that are dependent upon migration to obtain spatially or temporally limited resources (Gilpin and Hanski, 1991). The primary pedestrian fence would be designed and constructed in the washes to allow proper conveyance of flood flows. It is expected that these designs would also allow the transboundary migration of reptiles, amphibians, and small mammals, which would reduce the fragmentation



effects. Wildlife would also still be able to migrate across the U.S.-Mexico border either to the east or west of the project footprint terminus. In addition, the species located within the project corridor are regionally common in both the U.S. and Mexico. Therefore, no significant adverse effects are anticipated to the region's wildlife population.

Indirect adverse impacts to wildlife habitat adjacent to the project corridor could occur as illegal pedestrian traffic attempts to circumvent the proposed infrastructure. It is possible for IAs to attempt illegal entry outside of the project corridor. However, the primary pedestrian fence would act as a force multiplier and allow USBP to deploy agents to areas without pedestrian barriers, minimizing potential adverse indirect impacts. Beneficial indirect impacts would be expected from the protection afforded to areas to the north of the project corridor due to the implementation of the Proposed Action Alternative.

### **4.3.3 Non-native and invasive species**

#### ***4.3.3.1 Alternative 1: No Action Alternative***

No impacts to non-native and invasive plants are expected as a result of the No Action Alternative because no construction activities would occur. However, indirect adverse impacts, such as the spread of non-native or invasive plants, could occur as a result of continued illegal pedestrian traffic.

#### ***4.3.3.2 Alternative 2: Proposed Action Alternative***

Disturbance of 45 acres (total) of soils during the construction activities would result in favorable conditions for the establishment of non-native and invasive species. Disturbances would occur in vegetated areas that would create dispersal corridors for invasive species. However, because the project corridor would be patrolled and maintained by NPS and USBP (limiting potential for growth of new sprouts) and would be monitored for the spread of invasive species, potential impacts would not be considered significant. With the exception of Sonoyta Hill, some of the project corridor has been previously disturbed from the construction of the existing PVBs. Regardless, the establishment of invasive species within disturbed areas would be minimized through mitigation measures mentioned above and as described later in Section 6.0. The Proposed Action Alternative would also serve as a barrier to the spread of non-native and invasive plants, as many invasive plant propagules are transported into the U.S. on clothing of IAs (INS 2002).

#### 4.4 UNIQUE AND SENSITIVE AREAS

##### 4.4.1 Alternative 1: No Action Alternative

No impacts to unique and sensitive areas would result from the implementation of the No Action Alternative, as no construction would occur. However, indirect adverse impacts to unique and sensitive areas due to continued illegal pedestrian traffic would occur and could potentially increase.

##### 4.4.2 Alternative 2: Proposed Action Alternative

Noise increases due to construction activities would be temporary; therefore, no long-term significant impacts to unique and sensitive areas, as a result of increases in ambient noise levels, would occur. The construction crews and equipment would access the project corridor along the border road primarily within the Roosevelt Reservation, limiting visual and noise impacts to the OPCNM. However, the use of South Puerto Blanco Road would be required to access the project corridor on the western face of Sonoyta Hill. A Special Use Permit from NPS would be needed for construction to access areas outside of the Roosevelt Reservation. This permit would be obtained prior to construction activities. Temporary impacts to aesthetics would be expected for the duration of the construction activities; however, these would be eliminated upon completion of this alternative. Permanent impacts to aesthetics would also be expected due to the additional infrastructure. However, these impacts would occur primarily within previously disturbed areas and mitigation measures (i.e., using non-reflective materials) would be implemented to ensure any impacts would be less than significant.

Furthermore, approximately 7 acres of unique and sensitive area (i.e., OPCNM) would be directly impacted. This area is located on Sonoyta Hill along the western terminus of the project corridor. Although OPCNM would be adversely impacted, these impacts would not be considered significant as the indirect beneficial impacts from long-term protection of the remaining portions of OPCNM would be expected to outweigh the direct impacts.

The proposed infrastructure would have indirect beneficial impacts to unique and sensitive areas by reducing the frequency of illegal pedestrian traffic on OPCNM and subsequent creation of trails and disposal of trash. Furthermore, long-term protection of OPCNM resources such as natural vegetation, landscapes, and cultural sites would be expected under the Proposed Action Alternative. Indirect adverse impacts such as a decline in visitor attendance may occur during

construction activities; however, once the construction activities are complete, OPCNM would be afforded better protection and a safer environment. Thus, in the long-term, visitor experiences would be potentially enhanced (see Section 4.1.2). Other indirect adverse impacts to unique and sensitive areas outside of the project corridor could occur if IAs chooses to circumvent the proposed primary pedestrian fence. However, the primary pedestrian fence would act as a force multiplier and allow USBP to deploy agents to areas without pedestrian barriers; therefore, potential adverse indirect impacts would be minimized.

## **4.5 WILDERNESS**

### **4.5.1 Alternative 1: No Action Alternative**

No impacts to Wilderness Areas would occur from the implementation of the No Action Alternative, as no construction would occur. However, indirect adverse impacts to Wilderness Areas north and west of the project corridor could occur, since illegal pedestrian traffic would continue to occur and could potentially increase.

### **4.5.2 Alternative 2: Proposed Action Alternative**

Wilderness Areas as defined in the Wilderness Act of 1964 are lands in an area where the earth and its community of life are untrammelled by man. The Proposed Action Alternative would not directly impact any areas designated as Wilderness Area. However, noise associated with construction equipment and construction activities would adversely affect Wilderness Area characteristics. These impacts would be temporary because noise levels near the OPCNM Wilderness would return to preconstruction levels upon completion of construction activities. Additionally, aesthetic qualities inherent to Wilderness Areas would be adversely impacted by the sight of the primary pedestrian fence within the viewshed. Two schematic representations of how the fence would appear from South Puerto Blanco road (near the OPCNM Wilderness) are presented in Exhibit 4-1 and 4-2. Additionally, as shown previously in Photographs 3-1 through 3-3, the area along the border contains a lot of development, litter, trails, and other types of disturbances. The primary pedestrian fence would reduce the amount of IA-associated litter and trails and screen the surrounding development from park visitors. Therefore, the adverse impacts of the primary pedestrian fence, when compared to the No Action Alternative and the long-term benefits of the primary pedestrian fence, would be considered insignificant.

**Exhibit 4-1. Schematic Representation of View from South Puerto Blanco Road Facing Southwest**



**Exhibit 4-2. Schematic Representation of View from South Puerto Blanco Road Facing Southeast**



There is a potential for areas adjacent to the project corridor to experience an increase in illegal foot traffic with the implementation of this alternative. All or none of the illegal foot traffic could shift to either east or west of the project corridor and potentially into designated Wilderness Areas. However, the Proposed Action Alternative would allow USBP to deploy agents, as needed, to other areas that are unprotected, which would reduce IA traffic impacts to Wilderness Areas near the project corridor. Therefore, no significant direct or indirect impacts to Wilderness Areas would be expected upon implementation of the Proposed Action Alternative.

## **4.6 PROTECTED SPECIES AND CRITICAL HABITAT**

### **4.6.1 Alternative 1: No Action Alternative**

The No Action Alternative would not directly impact any protected species as no construction activities would occur. However, indirect adverse impacts to protected species, such as habitat degradation as a result of continued illegal pedestrian traffic, would occur and could potentially increase.

### **4.6.2 Alternative 2: Proposed Action Alternative**

The potential impacts to the Sonoran pronghorn associated with the Proposed Action Alternative would be similar to those discussed in the 2003 NPS Final EA and are incorporated herein by reference (NPS 2003). As seen on Figure 3-1, the Sonoran pronghorn range is not within the project corridor. Additionally, the project corridor is located along the U.S.-Mexico border (which is rarely visited by the pronghorn), within 2.1 miles of the Lukeville POE (pronghorn are very reclusive and do not like human interaction), and contains previously disturbed habitat. Although no direct impacts would occur to the pronghorn, there is the potential for indirect adverse impacts if IA traffic shifts west of the proposed infrastructure. Therefore, through consultation with USFWS, CBP and USBP has determined that this alternative would adversely effect the Sonoran pronghorn. CBP and USBP would implement conservation measures, identified during the Section 7 consultation process, to offset these impacts. Some conservation measures that have been identified and would be implemented include:

1. During construction USBP would conduct daily observations of project region as close to dawn as possible to determine if Sonoran pronghorn are within 0.62 mile of project activities. No project work will begin until pronghorn move on their own volition to a distance greater than 0.62 mile from the activities. This measure would be relevant for those activities only on the western slope of Sonoyta Hill, where there is a greater potential for pronghorn to occur.

2. The number of vehicles traveling to and from the project site for construction purposes and the number of trips per day would be minimized to reduce the likelihood of disturbing pronghorn in the area or injuring an animal on the road. The use of vehicle convoys, multi-passenger vehicles, and other methods are appropriate to project construction.
3. CBP will provide assistance to annually fill one supplemental water for Sonoran pronghorn on OPCNM per the CBP programmatic mitigation agreement with USFWS.

The project corridor is not located near any known bat roosting sites, and therefore, would not affect any roost sites, including maternity roosts. Almost all of the Sonoran Desert is considered foraging habitat for the lesser long-nosed bat and OPCNM consist of over 330,300 acres of Sonoran Desert. The permanent disturbance of 28 acres of foraging habitat would amount to the loss of less than 0.0006 percent of foraging habitat within the OPCNM. However, USBP and USFWS have determined that this loss would constitute an adverse impact on the lesser long-nose bat. Conservation measures developed through the Section 7 consultation process would be implemented by USBP to offset these impacts. For example, saguaro and other columnar cacti, which are main food sources for the lesser long-nosed bats, that are located within the project footprint would be removed, avoided, relocated, or replaced as part of the construction activities. Specifications regarding the size of columnar cacti to be relocated or replaced are presented in Section 6.0. Examples of other conservation measures that have been identified and would be implemented include the following:

1. Clearly demarcate the construction footprint to ensure construction contractors do not expand the disturbance area.
2. Salvage of lesser-long nosed bat food plants from areas to be disturbed by project activities as described in the salvage plan.
3. Complete a restoration plan for various illegal trails and roads to compensate for creation or improvement of roads needed for the fence project (in addition to other concerns, this will address the control of non-native, invasive plant species) within six months of issuance of the Biological Opinion.

Although no Sonoran desert tortoises or Mexican rosy boas were observed within the project corridor, the potential exists for them to occur near Sonoyta Hill. Wildlife strikes could be caused by construction vehicles or USBP patrol vehicles during project construction, maintenance activities, and during future USBP operations. However, the likelihood of these strikes are low because of the ability of most wildlife species to escape to surrounding habitat and the relatively low vehicle speed of construction and USBP patrol vehicles, especially in this rugged terrain. Due to the beneficial impacts of a reduction of habitat degradation north of the project corridor

combined with mitigation measures discussed in Section 6, these potential impacts to these two species are considered insignificant.

Additionally, the cactus ferruginous-pygmy owl has the potential to exist in the project corridor. However, the habitat in the project corridor is extremely limited and classified as ranging from poor to moderate with the exception of the western slope of Sonoyta Hill (NPS 2003). Therefore, due to the previously disturbed nature of some of the project corridor in conjunction with the limited quality habitat available, CBP has determined that the Proposed Action Alternative would not adversely affect the cactus ferruginous pygmy owl.

Indirect adverse impacts to potentially suitable habitat for protected species along the southwest border could occur due to IAs shifting their activities in order to avoid apprehension. It is impossible, however, for USBP to determine how much of the illegal pedestrian traffic currently entering the project corridor would shift either to the east, west, or be eliminated completely. The implementation of the Proposed Action Alternative would reduce or eliminate illegal foot traffic north of the primary pedestrian fence within the project corridor, protecting habitat that could otherwise be disturbed and permanently degraded. Further, because the primary pedestrian fence would act as a force multiplier, USBP would be able to deploy agents to those areas without primary pedestrian fence, minimizing potential indirect impacts to protected species habitat.

#### **4.6.3 Critical habitat**

No critical habitat exists near or within the project corridor; therefore, no direct impacts would be expected. Indirect adverse impacts could occur to areas outside of the project corridor (*i.e.*, Quitobaquito Springs); however, these potential impacts are outside of the USBP's control. IA movement, if any, to avoid the proposed infrastructure would be totally at the IAs discretion. Because the primary pedestrian fence would act as a force multiplier, USBP would be able to deploy agents to those areas lacking primary pedestrian fence and therefore, minimize potential indirect impacts.

Water would be trucked into the project corridor from sources located north of the OPCNM. These sources would be located within a completely different watershed and basin than Quitobaquito Springs. Therefore, the use of groundwater for the implementation of this project is

not expected to cause a deficit of water availability nor a drop in hydrostatic pressure for Quitobaquito Springs.

## **4.7 CULTURAL RESOURCES**

### **4.7.1 Alternative 1: No Action Alternative**

No impacts to cultural resources are expected, as no construction activities would occur. However, indirect adverse impacts to cultural resources as a result of continued IA pedestrian traffic disturbing cultural resources north of the project corridor could occur, and could potentially increase.

### **4.7.2 Alternative 2: Proposed Action Alternative**

Three historic objects, International Boundary Monument 166, 167, and 168 are located within the project corridor and could be potentially affected by the Proposed Action Alternative. The historic objects are listed on the NRHP and are considered significant cultural resources. Mitigation measures to avoid adverse impacts to the cultural resources are outlined in Section 6 of this document. These measures, as well as other potential mitigation measures developed through consultation with the Arizona State Historic Preservation Officer (SHPO), would assure that no adverse impacts would occur to these cultural resources. SHPO concurrence with USBP's determination of "no affect to historic properties" is included in Appendix C.

As a result, the Proposed Action Alternative would not result in significant impacts on cultural resources provided mitigation measures, which will be identified through the Section 106 process, are properly implemented.

## **4.8 AIR QUALITY**

### **4.8.1 Alternative 1: No Action Alternative**

No impacts to air quality are expected as no construction activities would occur. However, indirect adverse impacts to air quality from illegal pedestrian traffic and subsequent USBP enforcement activities would occur, and could potentially increase.



#### 4.8.2 Alternative 2: Proposed Action Alternative

Fugitive dust or PM-10 from soil disturbance, and emissions associated with construction equipment engines, are expected to create temporary, minor increases in air pollution in the project corridor. Due to the short duration of the construction project, any increases or impacts on ambient air quality are expected to be short-term and below levels that would cause Pima County to be in non-attainment for air quality standards.

A model was used to estimate the total air emissions from the new construction activities. Calculations were made for standard construction equipment such as drilling rigs, hole cleaners, generators, cement trucks, backhoes, cranes, and bulldozers using emission factors from EPA approved emission model NONROAD6.2. Model results for air emissions are presented in Appendix D. Fugitive dust emissions were calculated using emission factors from Mid-Atlantic Regional Air Management Association (MARAMA 2006) for the primary pedestrian fence construction.

Assumptions were made regarding the type of equipment, duration of the project, and the number of hours per day each type of equipment would be used. The assumptions, emission factors, and resulting calculations are presented in Appendix D. A summary of the total emissions are presented in Table 4-1. As Pima County is in attainment for all air quality standards, an air conformity analysis is not required.

**Table 4-1. Total Air Emissions (tons/year) from Construction Activities**

| <b>Pollutant</b>                 | <b>Total (tons/year)</b> |
|----------------------------------|--------------------------|
| Carbon Monoxide                  | 23.49                    |
| Volatile Organic Compounds       | 5.28                     |
| Nitrogen Oxides                  | 43.93                    |
| Particulate Matter <10 microns   | 32.92                    |
| Particulate Matter < 2.5 microns | 9.52                     |
| Sulfur Dioxide                   | 5.38                     |

Source: 40 CFR 51.853 and Gulf South Research Corporation (GSRC) 2007

Impacts from combustible air emissions due to everyday USBP traffic are expected to be the same after the primary pedestrian fence is built as they are currently. Construction workers would temporarily increase the combustible emissions in the air shed during their commute to and from work. Supplies would have to be delivered to the site by large delivery trucks. The

emissions from supply trucks and workers commuting to work were included in the air emission analysis (Appendix D) and in the totals presented in Table 4-1.

During the construction of the proposed project, proper maintenance of all vehicles and other construction equipment shall be implemented to ensure that emissions are within the design standards of all construction equipment. Dust suppression methods (*e.g.*, watering of soils) shall be implemented to minimize fugitive dust emissions. Such measures would further ensure that air emissions generated by the Proposed Action Alternative would be temporary and would not significantly impair air quality in the region.

Indirect impacts to air quality due to the shifting of illegal traffic in order to avoid the proposed infrastructure is possible; however, it is unknown where IAs would choose to breach the U.S.-Mexico border. Therefore, it is impossible for USBP to determine how much of the illegal traffic currently entering the project corridor would shift either to the west or be eliminated completely.

## **4.9 WATER RESOURCES**

### **4.9.1 Alternative 1: No Action Alternative**

No impacts to water resources as a result of the No Action Alternative are expected because no construction activities would occur.

### **4.9.2 Alternative 2: Proposed Action Alternative**

No wetlands would be either directly or indirectly impacted as a result of this alternative as none exist within the project corridor. A total of 16 intermittent streams cross the project corridor. All appropriate CWA Section 404 Permits from the U.S. Army Corps of Engineers (USACE) Los Angeles District Regulatory Branch, as well as Section 401 Water Quality Certifications from the Arizona Department of Environmental Quality, would be obtained prior to any fill material being placed in potential jurisdictional waters of the U.S. As mentioned previously, the primary pedestrian fence and road would be designed and constructed in a manner that would not alter drainage patterns or exacerbate erosion and sedimentation problems. Pre- and post-construction BMPs would also be implemented to further reduce the potential for erosion and sedimentation. Some of these measures are described in Section 6.0. Furthermore, as mentioned in Section 2.2, USBP would be responsible for maintaining the primary pedestrian fence and assuring that any

debris accumulated along the primary pedestrian fence during rain events is quickly removed to prevent backwater flooding.

Although the project corridor traverses the 100-year floodplain, no adverse impacts are expected. The design of the primary pedestrian fence will incorporate features to ensure that flows and flood elevations within the floodplain are not adversely modified, both locally and regionally. CBP has determined that there is no other practicable alternative to constructing sections of the fence within the floodplain, as the border bisects the floodplain and the proposed fence must be located on the border. Therefore, the Proposed Action Alternative would not contradict E.O. 11988 nor create significant impacts to floodplains.

It is estimated that a range of 5.2 to 11.4 acre-feet of water would be required for dust suppression and construction activities. Water would be obtained from a source north of the OPCNM (e.g., Why, Ajo, or Gila Bend) and be trucked in to the project corridor. The use of water from these sources would not create a deficit either locally or regionally. Therefore, no significant impacts to groundwater within the project corridor would be expected.

During construction activities, degradation of water quality as a result of sediment transported by stormwater within any of the washes located within the project corridor would be minimized by implementing the SWPPP and best management practices (BMPs). Equipment required for the construction activities would not be staged or stored within 100 feet of washes to prevent any contamination from accidental petroleum, oil, and lubricants (POL) spills that could occur. Additionally, the primary pedestrian fence within washes would be designed and constructed to ensure that the primary pedestrian fence does not impede flow nor contribute significantly to sedimentation or erosion within the washes. Therefore, no significant impacts to surface waters would be expected.

Indirect impacts associated with the construction process would be insignificant, and minimized through the implementation of mitigation measures discussed in Section 6.0. Additional indirect impacts to water quality outside of the project corridor could also occur as IAs attempt to circumvent the proposed infrastructure. However, it is unknown at this time where, when, or if IAs will try to circumvent the project corridor, as this is completely out of USBP control and totally at the IAs' discretion. Although it is unknown where IAs might try to circumvent the proposed infrastructure, the primary pedestrian fence would act as a force multiplier and allow USBP to

deploy agents to unprotected areas. Thus, any potential indirect impacts to water resources outside the project corridor would be further minimized.

## **4.10 SOCIOECONOMICS**

### **4.10.1 Alternative 1: No Action Alternative**

No impacts to the region's socioeconomic resources would occur under the No Action Alternative, as no construction activities would take place. However, the current level of illegal pedestrian traffic would continue at its current rate and possibly increase. As a result, illegal traffic and the crimes and social costs associated with it would also continue or increase; thus, long-term, adverse socioeconomic impacts across the region would be incurred.

### **4.10.2 Alternative 2: Proposed Action Alternative**

Direct beneficial impacts from the Proposed Action Alternative include minor and temporary increases in sales volumes, housing demands for construction crews, material purchases, and sales taxes. Additionally, implementation of the Proposed Action Alternative would reduce the amount of illegal pedestrian traffic in the region, which, in turn, would reduce the associated societal and economic costs to the region. These societal and economic costs include but are not limited to the costs of removal of trash, overall degradation of property, reduction in property value, and degradation of natural and cultural resources (*i.e.*, OPCNM). Consequently, this reduction in illegal traffic would have an indirect beneficial long-term impact to the local economy.

Impacts regarding E.O. 13045 and E.O. 12898 from the implementation of the Proposed Action Alternative would be similar to those previously discussed in the 2003 Final EA and are incorporated herein by reference (NPS 2003). Given the remote location of the primary pedestrian fence, there is no potential for disproportionately high and adverse impacts to minority populations and low income families. The primary pedestrian fence would reduce illegal traffic north of the project corridor, making it safer for everyone regardless of race, nationality, age, or income level. Therefore, no significant impacts relative to environmental justice or protection of children issues are expected as a result of the Proposed Action Alternative.

Indirect impacts could occur to areas outside of the project corridor if illegal pedestrian traffic shifts to other areas of the U.S.-Mexico border (*i.e.*, TON). However, it is impossible to determine what those impacts would be, if any, as the direction or lack thereof is solely at the discretion of the

IAs. As mentioned previously, the primary pedestrian fence would allow USBP to deploy agents to those areas lacking infrastructure to minimize impacts from any potential shift in IA traffic.

## **4.11 NOISE**

### **4.11.1 Alternative 1: No Action Alternative**

No noise impacts would occur as a result of the No Action Alternative because construction activities would not occur. However, indirect adverse impacts from illegal pedestrian traffic and consequent USBP enforcement activities would continue and possibly increase.

### **4.11.2 Alternative 2: Proposed Action Alternative**

Noise levels created by the transport of construction vehicles, construction equipment, and construction activities would vary depending on several factors, such as climatic conditions, season, and the condition of the equipment. All construction and transport activities would occur during daylight hours. OPCNM and its associated Wilderness Area are considered sensitive noise receptors within the region. However, noise levels would decrease to an inaudible level as the distance between the construction activities and the noise receptors (OPCNM and Wilderness Area) increases. As mentioned in Section 3.11, noise from construction equipment would be reduced to 55 dBA (*i.e.*, acceptable noise level) within 2,600 feet. Additionally, the project corridor is located adjacent to the Lukeville POE and Sonoyta, Mexico, which are constant sources of noise within the region. Therefore, because the increased noise levels would be temporary and minor, no direct significant impacts to ambient noise levels would occur upon completion of construction.

Indirect impacts as a result of IAs trying to circumvent the proposed infrastructure could occur to areas outside the project corridor. However, it is impossible for USBP to determine how much of the illegal traffic would shift either to the east, west, or be eliminated completely.

## **4.12 AESTHETICS**

### **4.12.1 Alternative 1: No Action Alternative**

No impacts to aesthetics would occur upon implementation of the No Action Alternative as no construction activities would occur. However, indirect adverse impacts to aesthetics as a result of IAs trampling vegetation and leaving trash and debris would continue and possibly increase.

#### **4.12.2 Alternative 2: Proposed Action Alternative**

The construction of 0.65 miles of primary pedestrian fence over the Sonoyta Hill would create additional impacts as compared to the No Action Alternative. However, due to the existing infrastructure surrounding Sonoyta Hill combined with mitigation measures (see Section 6.8), these impacts would not be considered significant. The construction of 5.2 miles of primary pedestrian fence would not differ substantially from the existing border infrastructure (e.g., chain link fence, PVBs). In addition, the Lukeville POE, illegal trails, trash, and developments within Sonoyta, Mexico also detract from the visual qualities of the project corridor, as shown previously in Photographs 3-1 through 3-3. A short term minimal impact to aesthetics would occur during construction; however, there would be no long term significant adverse impacts on the visual quality of the region.

Indirect adverse impacts related to the possibility of IAs circumventing the proposed primary pedestrian fence would be similar to those mentioned previously. Beneficial indirect impacts would be expected as the primary pedestrian fence would eliminate IA traffic and associated trash and illegal trails in the project corridor.

#### **4.13 Hazardous and Solid Waste**

##### **4.13.1 Alternative 1: No Action Alternative**

No impacts regarding hazardous or solid waste are expected, as no construction activities would occur.

##### **4.13.2 Alternative 2: Proposed Action Alternative**

The potential exists for POL spills to occur while refueling construction equipment used during the implementation of the Proposed Action Alternative. However, clean-up materials (e.g., oil mops) would be maintained at the project site to allow immediate action in case an accidental spill occurs. Drip pans would be provided for stationary equipment to capture any POL that is accidentally spilled during maintenance activities or leaks from equipment. In addition, a Spill Prevention, Control, and Countermeasures Plan (SPCCP) would be in place prior to the start of construction, and all personnel would be briefed on the implementation and responsibilities of this plan. OPCNM would be provided a copy of the SPCCP prior to construction activities.

Sanitary facilities would be provided during construction activities and waste products would be collected and disposed of by licensed contractors. No gray water would be discharged to the ground. Disposal contractors would disposed of all waste in strict compliance with Federal, state, and local regulations, in accordance with the contractor's permits.

The proposed infrastructure would also have indirect beneficial impacts through the reduction of solid waste. As illegal foot traffic is reduced or eliminated within the project corridor, so would the solid waste that is associated with it.

***SECTION 5.0***  
***CUMULATIVE IMPACTS***

---

---





---

---

## 5.0 CUMULATIVE IMPACTS

---

---

This section of the EA addresses the potential cumulative impacts associated with the implementation of the alternatives and other projects/programs that are planned for the region. The CEQ defines cumulative impacts as “the impact on the environment which results from the incremental impact of the action when added to other past, present, and reasonably foreseeable actions regardless of what agency (Federal or non-Federal) or person undertakes such other actions” (40 CFR 1508.7). This section continues, “Cumulative impacts can result from individually minor but collectively significant actions taking place over a period of time.”

USBP has been conducting law enforcement actions along the border since its inception in 1924 and has continuously transformed its methods as new missions, IA modes of operations, agent needs and national enforcement strategies have evolved. Development and maintenance of training ranges, station and sector facilities, detention facilities, and roads and fences have impacted thousands of acres with synergistic and cumulative impacts to soil, wildlife habitats, water quality, and noise. Beneficial effects, too, have resulted from the construction and use of these roads and fences including, but not limited to, increased employment and income for border regions and its surrounding communities; protection and enhancement of sensitive resources north of the border; reduction in crime within urban areas near the border; increased land value in areas where border security has increased; and increased knowledge of the biological communities and pre-history of the region through numerous biological and cultural resources surveys and studies.

With continued funding and implementation of CBP’s environmental conservation measures, including environmental education and training of its agents; use of biological and archeological monitors; wildlife water systems; and restoration activities, adverse impacts due to future and on-going projects would be avoided or minimized. However, recent, on-going and reasonably foreseeable proposed projects will result in cumulative impacts. In particular, within the next 2 years, 225 miles are scheduled to be completed. The first phase of construction would occur in areas that have already been developed (e.g., currently contains PVB or temporary vehicle barriers [TVB]) and thus, little or no additional environmental impacts would be expected. The second phase of construction would generally occur in more remote areas, and would inevitably result in cumulative impacts. It should be noted that the final locations for the primary

pedestrian fence have not been determined yet so, these should be considered only as planning estimates.

A list of the past, on-going, and other proposed projects within the region surrounding the Ajo Station's AO are summarized in Table 5-1:

**Table 5-1. Recently Completed or Reasonably Foreseeable USBP projects in Ajo Station's AO**

| <b>Project</b>                                                                                                                                                                                                                                                                                                                                            | <b>Approximate Distance from Project Corridor (miles)</b> | <b>Approximate Acres Permanently Impacted</b> |
|-----------------------------------------------------------------------------------------------------------------------------------------------------------------------------------------------------------------------------------------------------------------------------------------------------------------------------------------------------------|-----------------------------------------------------------|-----------------------------------------------|
| Installation of 26 emergency beacons within the CPNWR and BMGR                                                                                                                                                                                                                                                                                            | 24                                                        | 0                                             |
| Implementation of Operation Skywatch (a seasonal search and rescue mission using helicopters and fixed-wing aircraft)                                                                                                                                                                                                                                     | 0                                                         | 0                                             |
| Proposed construction of 36 miles of pedestrian barrier, 35 miles of patrol and drag road, eight water wells, two new temporary staging areas, five existing staging areas, and approximately 7.5 miles of improvements to north-south access roads                                                                                                       | 70                                                        | 198                                           |
| Proposed acquisition of 30 acres adjacent to the USBP Ajo Station for horse corral, station expansion, and parking                                                                                                                                                                                                                                        | 30                                                        | 30                                            |
| Proposed installation of five camp details, access and maintenance of approximately 300 miles of roads on CPNWR and BMGR, installation of eight temporary vehicle barriers, construction of 104 miles of all-weather road, construction of 114 miles of drag roads, and construction of approximately 36 miles of permanent vehicle barriers on the CPNWR | 40                                                        | 589                                           |
| Proposed installation of two additional rescue beacons on CPNWR                                                                                                                                                                                                                                                                                           | 18                                                        | 0                                             |
| Proposed installation of 12 RVS systems along the U.S.-Mexico border south of Ajo, Arizona                                                                                                                                                                                                                                                                | 30                                                        | 1                                             |
| Proposed improvement of 80 miles of all weather patrol road and construction of 50 miles of PVBs on TON as well as a construction access road for the installation and maintenance of the PVBs                                                                                                                                                            | 15                                                        | 72                                            |
| Proposed installation of a water well and upgrade of Desert Grip camp detail including road improvements in the Wellton Station's AO                                                                                                                                                                                                                      | 25                                                        | 14                                            |
| New infrastructure at the Lukeville – Sonoyta crossing including office space, light industrial space, health unit space, and warehouse/storage space (Garcia 2007)                                                                                                                                                                                       | 0                                                         | 1                                             |
| Proposed widening of the El Camino Del Diablo to approximately 18-feet wide.                                                                                                                                                                                                                                                                              | 15                                                        | 62                                            |
| Proposed installation of 14 tower sites in the Ajo Station AO.                                                                                                                                                                                                                                                                                            | 15                                                        | 7                                             |
| <b>Total</b>                                                                                                                                                                                                                                                                                                                                              |                                                           | <b>974 acres</b>                              |

The USBP might be required to implement other activities and operations that are currently not foreseen or mentioned in this document. These actions could be in response to National emergencies or security events like the terrorist attacks on September 11, 2001 or to changes in the mode of operations of the potential IAs.

In addition, projects are currently being planned by other Federal entities which could affect areas in use by USBP. CBP should maintain close coordination with these agencies to ensure that CBP activities do not conflict with other agency(s) policies or management plans. CBP will consult with applicable state and Federal agencies prior to performing any construction activities and will coordinate operations so that it does not impact the mission of other agencies. The following is a list of projects other Federal agencies and tribes are conducting or have completed within the U.S.-Mexico border region.

OPCNM:

1. Planned installation of fiber optic cable along State Route 85 from the northern boundary of the OPCNM to the Visitors Center (Kralovec 2007b).
2. Proposed installation of approximately 2 miles of new water line from the Visitors Center to the Camp Grounds (Kralovec 2007b).

A summary of the anticipated cumulative impacts relative to the Proposed Action Alternative (*i.e.*, construction of 5.2 miles of primary pedestrian fence within the Ajo Station) is presented below. These discussions are presented for each of the resources described previously.

**Land Use.** A significant impact would occur if any action is inconsistent with adopted land use plans or an action would substantially alter those resources required for, supporting or benefiting the current use. The Proposed Action Alternative would only permanently affect 45 acres, of which 38 are located in the Roosevelt Reservation that was set aside specifically for border control actions. The use of 7 acres of NPS lands on the OPCNM would not be considered cumulatively significant as the OPCNM encompasses over 330,000 acres and the impact would account for less than 0.002 percent of the OPCNM total acreage. In addition, a Special Use Permit would be obtained by USBP for the use of this land for construction of the road and fence which acts as a tool to protect the remainder of the park. Therefore, this action within the Roosevelt Reservation is consistent with the authorized land use and, when

considered with other potential alterations of land use, would not be expected to result in a significant cumulative adverse effect.

**Soils.** A significant impact would occur if the action exacerbates or promotes long-term erosion, if the soils are inappropriate for the proposed construction, and would create a risk to life or property; or if there would be a substantial reduction in agricultural production or loss of prime farmland soils. The proposed action and other USBP actions have not reduced prime farmland soils or agricultural production. Pre- and post-construction SWPPP measures would be implemented to control soil erosion. No inappropriate soil types are located in the project corridor that would present a safety risk. The impact to 45 acres, including 17 acres of previously disturbed soils, when combined with past and proposed projects in the region, would not be considered a significant cumulative adverse impact.

**Biological Resources.** The significance threshold for biological resources would include a substantial reduction in ecological process, communities, or populations that would threaten the long-term viability of a species or result in the substantial loss of a sensitive community that could not be off-set or otherwise compensated. Removal of 28 acres of locally common habitat would result in insignificant cumulative impacts to vegetation communities and wildlife populations since habitat in the project corridor is regionally common. The long-term viability of species and communities in the project region would not be threatened. The loss of 28 acres of wildlife habitat, when combined with other ground disturbing or development projects in the project region, would not result in significant cumulative negative impacts on the region's biological resources.

**Cultural Resources.** The proposed action would have no effect on cultural resources. Therefore, this action, when combined with other existing and proposed projects in the region, would not result in significant cumulative impacts to historical properties.

**Air Quality.** Impacts to air quality would be considered significant if the action resulted in a violation of air quality standards, obstructs implementation of an air quality plan, or exposes sensitive receptors to substantial pollutant concentrations. The emissions generated during and after the construction of the proposed primary pedestrian fence would be short-term and minor. Although maintenance of the primary pedestrian fence would result in cumulative impacts to the region's airshed, these impacts would not be considered significant even when combined with

the other proposed developments in the border region. Deterrence of and improved response time to IAs created by the construction of the primary pedestrian fence would reduce off-road enforcement actions that are currently required by USBP agents.

**Water Resources.** The significance threshold for water resources include any action that substantially depletes groundwater or surface water supplies or interferes with groundwater recharge, substantially alters drainage patterns, or results in the loss of waters of the U.S. that cannot be compensated. No significant impact to water resources would occur as a result of the construction and maintenance of the proposed primary pedestrian fence. The required SWPPP and BMPs would reduce erosion and sedimentation during construction to negligible levels and would eliminate post-construction erosion and sedimentation from the site. The same measures would be implemented for other construction projects; therefore, cumulative impacts would not be significant.

**Socioeconomics.** Significance threshold for socioeconomic conditions include displacement or relocation of residences or commercial buildings; increases in long-term demands to public services in excess of existing and projected capacities; and disproportionate impacts to minority and low income families. Construction of the proposed infrastructure would result in temporary cumulative beneficial impacts to the region's economy. No impacts to residential areas, population, or minority or low-income families would occur. These effects, when combined with the other currently proposed or on-going projects within the region, would not be considered as significant cumulative impacts.

**Noise.** Actions would be considered to cause significant impacts if they permanently increase ambient noise levels over 65 dBA. Most of the noise generated by the proposed action would occur during construction and, thus, would not contribute to cumulative impacts to ambient noise levels. Routine maintenance of the primary pedestrian fence would result in slight temporary increases in noise levels that would continue to sporadically occur over the long-term and would be similar to ongoing PVB maintenance within the project corridor. Potential sources of noise from other projects are not enough (temporal or spatial) to increase ambient noise levels above the 65 dBA range at the proposed sites. Thus, the noise generated by the construction and maintenance of the proposed infrastructure, when considered with the other existing and proposed projects in the region, would not be considered a significant cumulative adverse effect.

**Aesthetics.** Actions that cause the permanent loss of the characteristics that make an area visually unique or sensitive would be considered to cause a significant impact. No major impacts to visual resources would occur from implementing the proposed action, due in part to the heavily degraded nature of the project corridor, development on the south side of the border, and the existing border tactical infrastructure. Construction and maintenance of the proposed primary pedestrian fence, when considered with existing and proposed developments in the surrounding area, would not result in a significant cumulative negative impact on the visual quality of the region. Areas north of the border would experience beneficial, indirect cumulative effects by the reduction of trash and debris produced by IAs.

**Hazardous and Solid Wastes.** Significant impacts would occur if an action creates a public hazard, the site is considered a hazardous waste site that poses health risks, or if the action would impair the implementation of an adopted emergency response or evacuation plan. Only minor increases in the use of hazardous substances (*e.g.*, POL) would occur as a result of the construction and maintenance of the primary pedestrian fence. No health or safety risks would be created by the proposed action. The effects of this proposed action, when combined with other on-going and proposed projects in the region, would not be considered a significant cumulative effect.

***SECTION 6.0***  
***MITIGATION MEASURES***

---

---





---

---

## **6.0 MITIGATION MEASURES**

---

---

This chapter describes those measures that would be implemented to reduce or eliminate potential adverse impacts to the human and natural environment. Many of these measures have been incorporated as standard operating procedures by USBP on past projects. It is USBP policy to mitigate adverse impacts through the sequence of avoidance, minimization, and finally, compensation. Mitigation measures are presented below for each resource category that would be potentially affected. It should be noted that if any of the alternatives for this project are implemented, the following mitigation measures could be employed.

### **6.1 GENERAL CONSTRUCTION ACTIVITIES**

BMPs would be implemented as standard operating procedures during all construction activities, and would include proper handling, storage, and/or disposal of hazardous and/or regulated materials. To minimize potential impacts from hazardous and regulated materials, all fuels, waste oils and solvents would be collected and stored in tanks or drums within a secondary containment system that consists of an impervious floor and bermed sidewalls capable of containing the volume of the largest container stored therein. The refueling of machinery would be completed following accepted industry guidelines, and all vehicles could have drip pans during storage to contain minor spills and drips. Although it will be unlikely for a major spill to occur, any spill of reportable quantities would be contained immediately within an earthen dike, and the application of an absorbent (*e.g.*, granular, pillow, sock, *etc.*) would be used to absorb and contain the spill. Furthermore, any petroleum liquids (*e.g.*, fuel) or material listed in 40 CFR 302 Table 302.4 of a reportable quantity must be cleaned up and reported to the appropriate Federal and state agencies. Reportable quantities of those substances listed on 40 CFR 302 Table 302.4 would be included as part of the SPCCP. A SPCCP would be in place prior to the start of construction and all personnel would be briefed on the implementation and responsibilities of this plan.

All construction would follow DHS management directive 5100 for waste management. All waste oil and solvents would be recycled. All non-recyclable hazardous and regulated wastes would be collected, characterized, labeled, stored, transported and disposed of in accordance with all Federal, state, and local regulations, including proper waste manifesting procedures.

Solid waste receptacles would be maintained at staging and bivouac areas. Non-hazardous solid waste (trash and waste construction materials) would be collected and deposited in the on-site receptacles. Solid waste would be collected and disposed of by a local waste disposal contractor. Waste materials and other discarded materials would be removed from the site as quickly as possible in an effort to keep the project area and surroundings free of litter.

Waste water (water used for project purposes that is contaminated with construction materials, was used for cleaning equipment and thus carries oils or other toxic materials or other contaminants in accordance with state regulations) is to be stored in closed containers on site until removed for disposal. Concrete wash water would not be dumped on the ground, but is to be collected and moved offsite for disposal.

## **6.2 SOILS**

Erosion control techniques, such as the use of straw bales (weed free straw), aggregate materials, wetting compounds (*i.e.*, water) and revegetation with native plant species, where possible, would be incorporated with the design of the Proposed Action Alternative. In addition, other erosion control measures, as required and promulgated through the SWPPP, would be implemented before and after construction activities.

## **6.3 BIOLOGICAL RESOURCES**

All contractors, work crews (including National Guard and military personnel), and CBP personnel in the field performing construction and maintenance activities would receive training on the habitat and habits of the species that are found in the area, including information on how to avoid impacts to the species from their activities. This training would be provided to all contractor and work crew project managers and senior military leaders who are working onsite. It would be the responsibility of these project managers and senior military leaders to ensure that their personnel are familiar with the BMPs and other limitations and constraints.

CBP would truck water into the project site for purposes of construction to ensure that no impacts to flora or fauna near and within Quitobaquito Springs would occur.

The MBTA requires that Federal agencies coordinate with USFWS if a construction activity would result in the “take” of a migratory bird. Since construction or clearing activities cannot be scheduled to avoid the nesting season (typically March 15 through September 15), preconstruction surveys for migratory bird species would occur immediately prior to the start of any construction activity to identify active nests. If construction activities would result in the “take” of a migratory bird, then coordination with USFWS and AGFD would occur, and applicable permits would be obtained prior to construction or clearing activities.

Although no Sonoran desert tortoises or Mexican rosy boas were observed during biological surveys the potential exists for these species to occur in and near Sonoyta Hill. In the event a tortoise or boa is observed within the construction corridor during construction activities, a qualified biologist would capture and relocate the individual to an area outside of the corridor but still on Sonoyta Hill.

CBP would truck water into the project site for purposes of construction to ensure that no impacts to flora or fauna near and within Quitobaquito Springs would occur.

A salvage plan would be developed by the CBP, in close coordination with NPS, prior to construction activities. CBP will salvage as many columnar cacti as possible. CBP will develop and fund a restoration plan, in coordination with the NPS to restore illegal trails and roads on OPCNM. This will enhance bat foraging opportunities.

Materials used for on-site erosion control would be free of non-native plant seeds and other plant parts to limit potential for infestation. Additionally, all areas within the construction footprint would be monitored for a period of three years for the spread and eradication of non-native and invasive species. Construction equipment would be cleaned using BMPs prior to entering and departing the OPCNM to minimize the spread and establishment of non-native and invasive species.

#### **6.4 CULTURAL RESOURCES**

Construction near the Gachado Line Camp would be monitored by a professional archeological monitor to ensure no impacts would occur. Buffers would be established around the three historic objects that lie within the proposed construction corridor in order to avoid any adverse effects to

these significant cultural resources. If any cultural material is discovered during the construction efforts, then all activities would halt until a qualified archeologist can be brought in to assess the cultural remains.

## **6.5 WATER RESOURCES**

Standard construction procedures would be implemented to minimize the potential for erosion and sedimentation during construction. All work would cease during heavy rains and would not resume until conditions are suitable for the movement of equipment and material. In accordance with regulations of the EPA Phase II of the NPDES stormwater program, a SWPPP would be required for stormwater runoff from construction activities greater than 1 acre and less than 5 acres. Therefore, a SWPPP would be prepared and the NOI submitted prior to the start of any construction. Equipment required for the construction activities would not be staged or stored within 100 feet of any wash to prevent any contamination from accidental POL spills that could occur. Primary pedestrian fence constructed in washes/arroyos would be designed to ensure proper conveyance of floodwaters and to eliminate the potential to cause backwater flooding on either side of the U.S.-Mexico border. Immediately after rain events, CBP would be responsible for ensuring that debris is removed from the primary pedestrian fence within washes/arroyos to ensure that no backwater flooding occurs. Additionally, all concrete trucks would be washed and cleaned outside of the project corridor and OPCNM lands.

## **6.6 AIR QUALITY**

Standard construction practices such as routine watering of the construction site would be used to control fugitive dust during the construction phases of the proposed project. Additionally, all construction equipment and vehicles would be required to be kept in good operating condition to minimize exhaust emissions.

## **6.7 NOISE**

During the construction phase, short-term noise impacts are anticipated. All Occupational Safety and Health Administration requirements would be followed. On-site activities would be restricted to daylight hours with the exception of concrete pours and emergency situations. Construction equipment would possess properly working mufflers and would be kept properly tuned to reduce

backfires. Implementation of these measures would reduce the expected short-term noise impacts to an insignificant level in and around the construction site.

## **6.8 AESTHETICS**

In order to minimize potential aesthetic impacts over Sonoyta Hill, CBP would use subdued and non-reflective materials to build the primary pedestrian fence. These materials are expected to blend with the landscape as it naturally rusts.

**THIS PAGE LEFT INTENTIONALLY BLANK**

***SECTION 7.0***  
***PUBLIC INVOLVEMENT***

---

---





---

---

## **7.0 PUBLIC INVOLVEMENT**

---

---

### **7.1 AGENCY COORDINATION**

This chapter discusses consultation and coordination that has occurred during preparation of this document. Agency correspondence and consultation letters are included in Appendix C. Formal and informal coordination has been conducted with the following agencies:

- U.S. Fish and Wildlife Service (USFWS)
- U.S. Environmental Protection Agency (EPA)
- U.S. Section, International Boundary and Water Commission (USIBWC)
- Natural Resource Conservation Service (NRCS)
- Arizona State Historic Preservation Office (SHPO)
- Arizona Game and Fish Department (AGFD)
- Pima County Department of Environmental Quality
- National Park Service (NPS)
- Organ Pipe Cactus National Monument (OPCNM)
- U.S. Army Corps of Engineers, Los Angeles District (USACE)
- Federally Recognized Tribes

### **7.2 PUBLIC REVIEW**

The draft EA was made available for public review for a period of 30 days, beginning on September 17, 2007, which is the day the Notice of Availability (NOA) was published in local newspapers. A copy of the NOA that was published, announcing the availability of the draft EA, is included on the following page. Comments received concerning the draft EA were addressed and, where appropriate, changes were incorporated into the final EA.

During the public review period, comments were received from USIBWC, TON, OPCNM, and AGFD. Copies of the comment letters are included in Appendix C as well as the comment/response matrix developed by CBP. In summary, USIBWC expressed their jurisdictional concerns pertaining to overland drainage flow into Mexico, maintenance of border monuments, and the structural integrity of proposed primary pedestrian fence. AGFD expressed its natural resource management concerns pertaining to habitat fragmentation and degradation, as well as the need to coordinate its responsibilities with CBP's mission. The OPCNM expressed concerns with traversing Sonoyta Hill and potential effects to groundwater supplies. The TON was

mainly concerned with viewshed and cultural landscape issues, and indirect effects of shifts in illegal traffic to the TON (see Appendix C).

Revisions to the Draft EA have been incorporated, as appropriate, to this Final EA, based on the comments received. In addition, CBP has coordinated with OPCNM to ensure that its primary concerns have been sufficiently addressed in this document.

**TUCSON'S NEWSPAPERS**

Tucson, Arizona

STATE OF ARIZONA)  
COUNTY OF PIMA)

Debbie Capanear, being first duly sworn deposes and says: that she is the Legal Advertising Representative of the **TUCSON'S NEWSPAPERS COMPANY**, a corporation organized and existing under the laws of the State of Arizona, and that the said **TUCSON'S NEWSPAPERS PUBLISHING COMPANY** prints and publishes the Arizona Daily Star and Tucson Citizen, daily newspapers printed and published in the City of Tucson, Pima County, State of Arizona, and having a general circulation in said City, County, State and elsewhere, and that the attached

Legal Notice

was printed and published correctly in the entire issue of the said Arizona Daily Star and Tucson Citizen on each of the following dates, to-wit:

*Sept. 17, 2007*

*Debbie Capanear*

Subscribed and sworn to before me this 20th day of

Sept., 2007

*Silvia H Valdez*

Notary Public



SILVIA H VALDEZ  
Notary Public - Arizona  
Pima County  
Expires 12/15/09

My commission expires \_\_\_\_\_

TNI AD NO. \_\_\_\_\_

**NOTICE OF AVAILABILITY**  
**DRAFT ENVIRONMENTAL ASSESSMENT AND DRAFT FINDING OF NO SIGNIFICANT IMPACT FOR THE INSTALLATION OF 5.2 MILES OF PRIMARY FENCE U.S. BORDER PATROL TUCSON SECTOR, ARIZONA**

The public is hereby notified of the availability of the Draft Environmental Assessment (EA) and Draft Finding of No Significant Impact (FONSI) to construct 5.2 miles of Primary Fence along the U.S.-Mexico border within the Ajo Station's Area of Operations (AO). This document addresses the construction of 0.65 miles of new primary fence and retrofitting 4.55 miles of existing permanent vehicle barriers with primary fence near the Lukeville Port-of-Entry.

This Draft EA and FONSI are available for review at the Ajo Public Library in Ajo, Arizona and are also available at the following URL: <http://ccso.swi.usace.army.mil>. Additional copies are available upon written request. Written comments can be submitted to: U.S. Army Corps of Engineers, Fort Worth District, ATTN: CESWF-PM-ECSO/McGregor, 819 Taylor Street, Room 3A28, Fort Worth, TX 76102 or via facsimile at (817) 886-6404. Comments must be received within 30 calendar days of the date of this publication.

Published September 17, 2007  
The Arizona Daily Star  
Tucson Citizen

# Publisher's Affidavit of Publication

oOo

STATE OF ARIZONA }  
COUNTY OF YUMA }

Julie Moreno or Patrick Norris, having been first duly sworn, deposes and says: that The Sun is a newspaper of general circulation published daily in the City of Yuma, County of Yuma, State of Arizona; that (s)he is the publisher or business manager of said paper; that the

**NOTICE OF AVAILABILITY  
DRAFT ENVIRONMENTAL  
ASSESSMENT AND  
DRAFT FINDING OF NO  
SIGNIFICANT IMPACT  
FOR THE INSTALLATION OF  
5.2 MILES OF PRIMARY FENCE  
U.S. BORDER PATROL  
TUCSON SECTOR, ARIZONA**

The public is hereby notified of the availability of the Draft Environmental Assessment (EA) and Draft Finding of No Significant Impact (FONSI) to construct 5.2 miles of Primary Fence along the U.S.-Mexico border within the Ajo Station's Area of Operations (AO). This document addresses the construction of 0.65 miles of new primary fence and retrofitting 4.55 miles of existing permanent vehicle barriers with primary fence near the Lukeville Port-of-Entry.

This Draft EA and FONSI are available for review at the Ajo Public Library in Ajo, Arizona and are also available at the following URL:

<http://ecso.swf.usace.army.mil>. Additional copies are available upon written request. Written comments can be submitted to: U.S. Army Corps of Engineers, Fort Worth District, ATTN:

CESWF-PM-ECSO/McGregor, 819 Taylor Street, Room 3A28, Fort Worth, TX 76102 or via facsimile at (817) 886-6404. Comments must be received within 30 calendar days of the date of this publication. Daily September 17, 2007 #L35684

NOTICE OF AVAILABILITY

a printed copy of which, as it appeared in said paper, is hereto attached and made a part of this affidavit, was published in The Sun

For ONE issues; that the date of the first publication of said NOTICE OF AVAILABILITY

was SEPTEMBER 17, 2007 and the date of the last publication

being SEPTEMBER 17, 2007 and that the dates when said

NOTICE OF AVAILABILITY

was printed and published in said paper were

SEPTEMBER 17, 2007

Subscribed and sworn to before me, by the said Julie Moreno or Patrick Norris

19th day of September, 2007

Vigen P. Perez Notary Public

My commission expires May 10, 2009

***SECTION 8.0***  
***REFERENCES***





---



---

## 8.0 REFERENCES

---



---

Arizona Department of Commerce. 2004. Community Profile: Sells/Tohono O'odham Reservation website. Internet Address: <http://www.commerce.state.az.us/doclib/commune/sells.pdf>.

Arizona Department of Commerce. 2005. Pima County Profile – Pima County Unemployment Rate. Internet URL: <http://www.azcommerce.com/doclib/COMMUNE/Pima%20County.pdf>. Last accessed: May 8, 2007.

Arizona Department of Water Resources (ADWR). 2004. Internet Resource: [www.water.az.gov](http://www.water.az.gov).

ADWR. 2005. Western Mexican Drainage Basin Information Page. Internet Address: <http://www.water.az.gov/adwr/Content/WaterInfo/OutsideAMAs/LowerColorado/Basins/westernmexicandrainage.html>. Last Accessed: May 2, 2005.

Arizona Game and Fish Department (AGFD). 2003. *Leptonycteris curasoae yerbabuena*. Unpublished abstract compiled and edited by the Heritage Data Management System, Arizona Game and Fish Department, Phoenix, AZ. 8pp.

AGFD. 2004. *Echinocactus erectocentrus var. acuíñensis*. Unpublished abstract compiled and edited by the Heritage Data Management System, Arizona Game and Fish Department, Phoenix, AZ. 7pp.

Arizona Wilderness Coalition. 2004. What is Wilderness? Internet Address: [www.azwild.org/whywild/index](http://www.azwild.org/whywild/index).

Babcock, H.M., Brown, S.C., and Hem, J.D., 1947, Geology and ground-water resources of the Wellton-Mohawk area, Yuma County, Arizona: U.S. Geological Survey Open-File.

Barry M. Goldwater Range (BMGR). No publication date. Visitors Information Brochure.

Bugliarello, G., Alexandre, A., Barnes, J., and Wakstein, C. 1976. The Impact of Noise Pollution: A Socio-Technological Introduction. New York: Pergamon Press.

Bureau of Economic Analysis (BEA). 2005. Total and Full Time Employment by Industry, Pima County, Arizona. Internet URL: <http://www.bea.gov/regional/reis/action.cfm>. Last accessed: May 8, 2007.

Defenders of Wildlife. 2004. Habitat, National Wildlife Refuges, Arizona, Profiled Refuge: Cabeza Prieta. Internet Address: <http://www.defenders.org/habitat/refuges/map/az.html>.

Desert USA. 2004a. Organ Pipe Cactus National Monument Description webpage. Internet Address: [www.desertusa.com/organ/du\\_orgdesc.html](http://www.desertusa.com/organ/du_orgdesc.html).

Desert USA 2004b. Organ Pipe Cactus National Monument Main web page. Internet Address: [www.desertusa.com/organ/du\\_org\\_main.html](http://www.desertusa.com/organ/du_org_main.html).



- Generac Power Systems, Inc. 2004. Technical Perspective: Sound Measurement and Attenuation. Bulletin 0170310SBY. Waukesha, Wisconsin.
- Gilpin, M.E. and Hanski, I. 1991. Metapopulation Dynamics: Empirical and Theroretical Investigations. London: Linnaean Society of London and Academic Press.
- Good Neighbor Environmental Board, 2006. The Ninth Report of the Good Neighbor Environmental Board to the President and Congress of the United States. Pages 34-35. Internet Website: <http://www.epa.gov/ocem/gneb/gneb9threport/English-GNEB-9th-Report.pdf>. Last accessed: August 11, 2006.
- Gulf South Research Corporation. 2007. Air Quality Model Calculations for the Monument 250 Road Improvement Project. Gulf South Research Corporation, Baton Rouge, Louisiana. 5 p.
- Immigration and Naturalization Service (INS). 2001. Programmatic Environmental Impact Statement for the Continuation of Immigration and Naturalization Service /Joint Task Force – Six Operations, Port Arthur, Texas to San Diego, California. U.S. Army Corps of Engineers, Fort Worth District.
- INS 2002. INS, U.S. Border Patrol, U.S. Department of Interior, U.S. Forest Service, U.S. Environmental Protection Agency. 2002. Report to the House of Representatives Committee on Appropriations on Impacts Caused by Undocumented Aliens Crossing Federal Lands in Southeast Arizona.
- Inter Tribal Council of Arizona. 2003. Tohono O’odham Nation Introductory Information web page. Internet Address: [www.ictaonline.com/tribes\\_tohono.html](http://www.ictaonline.com/tribes_tohono.html).
- Kralovec, Mary. 2007a. Personal Communication via telephone between Ms. Mary Kralovec of the Organ Pipe Cactus National Monument and Mr. Josh McEnany of Gulf South Research Corporation (GSRC). August 29, 2007.
- Kralovec, Mary. 2007b. Personal Communication via telephone between Ms. Mary Kralovec of the Organ Pipe Cactus National Monument and Mr. Josh McEnany of Gulf South Research Corporation (GSRC). June 13, 2007.
- Leake, Stanley. 2005. Personal Communication via electronic mail from Mr. Stanley Leake of the U.S. Geological Survey to Mr. Josh McEnany of GSRC. June 20, 2005.
- Mid-Atlantic Regional Air Management Association (MARAMA) 2006. Fugitive Dust-Construction Calculation Sheet can be found online at: [http://www.marama.org/visibility/Calculation\\_Sheets/](http://www.marama.org/visibility/Calculation_Sheets/)
- NPS. 2003. Environmental Assessment for Proposed Vehicle Barrier, Organ Pipe Cactus National Monument-Coronado National Memorial. December 2003.
- NPS. 2004. Organ Pipe Cactus National Monument webpage. Internet Address: [www.nps.gov/orpi/](http://www.nps.gov/orpi/).
- NPS. 2005. Organ Pipe Cactus National Monument Nature & Science Environmental Factors web page. Internet Address: [www.nps.gov/orpi/pphtml/environmentalfactors.html](http://www.nps.gov/orpi/pphtml/environmentalfactors.html).

Pima County. 2001. Sonoran Desert Conservation Plan. Pima County, Arizona Board of Supervisors. Internet Resource:  
<http://www.co.pima.az.us/cmo/sdcp/sdcp2/pvs/pdfs/vulsp.pdf>.

Pima County Department of Environmental Quality, 2007. Air Info Now. Internet Website:  
<http://www.airinfonow.com/html/data.html>.

Tibbett, Betty. 2005. Personal communication between Betty Tibbett of Why Utility Company, Why, Arizona and Joanna Cezniak, GSRC regarding Why Utility Company's infrastructure availability. Telephone conversation conducted on October 5, 2004.

Tibbits, Tim. 2007. Personal Communication via telephone between Mr. Tim Tibbits of the Organ Pipe Cactus National Monument and Mr. Josh McEnany of Gulf South Research Corporation (GSRC). November 27, 2007.

Tuomey, Joe. 2007. Personal Communication via telephone between Mr. Joe Tuomey of the Organ Pipe Cactus National Monument and Mr. Josh McEnany of Gulf South Research Corporation (GSRC). August 29, 2007.

U.S Census Bureau. 2005. Pima County, Arizona – Fact Sheet – American Fact Finder. Internet URL:  
[http://factfinder.census.gov/servlet/ACSSAFFacts?\\_event=Search&geo\\_id=&geoContext=&\\_street=&\\_county=pima+county&\\_cityTown=pima+county&\\_state=04000US04&\\_zip=&\\_lang=en&\\_sse=on&pctxt=fph&pgsl=010](http://factfinder.census.gov/servlet/ACSSAFFacts?_event=Search&geo_id=&geoContext=&_street=&_county=pima+county&_cityTown=pima+county&_state=04000US04&_zip=&_lang=en&_sse=on&pctxt=fph&pgsl=010). Last accessed: May 8, 2007.

U.S. Customs and Border Patrol (CBP). 2003. Performance and Annual Report: Fiscal Year 2003.

U.S. Departments of Air Force, Navy, and Interior. 2006. Final Environmental Impact Statement for the Barry M. Goldwater Range, Proposed Integrated Natural Resource Management Plan. February 2006.

U.S. Environmental Protection Agency (EPA). 1974. Information on Levels of Environmental Noise Requisite to Protect Public Health and Welfare with an Adequate Margin of Safety. Report 550/9-47-004.

EPA. 2006. Welcome to the Green Book Nonattainment Areas for Criteria Pollutants. Internet website: [www.epa.gov/oar/oaqps/greenbk](http://www.epa.gov/oar/oaqps/greenbk)

EPA. 2007a.Enforcement & Compliance History Online (ECHO). Internet Address: <http://www.epa.gov/cgi-bin/ideaotis.cgi>. Last Accessed: May 22, 2007.

EPA. 2007b.Envirofacts Data Warehouse website. Internet Address: [http://www.epa.gov/enviro/index\\_java.html](http://www.epa.gov/enviro/index_java.html). Last Accessed: May 22, 2007.

U.S. Fish and Wildlife Service (USFWS). Endangered and Threatened Wildlife and Plants; Determination of Endangered Status and Critical Habitat for the Desert Pupfish (*Cyprinodon macularius*); Final Rule. Federal Register 51(61):1084210851, March 31, 1986.

- USFWS. 1995. Lesser Long-nosed Bat Recovery Plan. U.S. Fish and Wildlife Service, Albuquerque, New Mexico. 45pp.
- USFWS. 1998. Final Revised Sonoran Pronghorn Recovery Plan, Albuquerque, New Mexico. 70pp.
- USFWS. 2001. Cultural Resources Overview and Assessment for the Cabeza Prieta National Wildlife Refuge. Prepared by SWCA, Inc. (Cultural Resource Report No. 01-24). Tucson, Arizona. Edited by Richard Ahlstrom. August 2001.
- USFWS. 2002. Cabeza Prieta National Wildlife Refuge. Internet Address: <http://www.fws.gov/southwest/refuges/arizona/cabeza.html>.
- USFWS. 2003. Supplement and Amendment to the 1998 Final Revised Sonoran Pronghorn Recovery Plan (*Antilocapra americana sonoriensis*). U.S. Fish and Wildlife Service, Albuquerque, New Mexico. I-iv + 60 pp., A1-3, B1-30, C1-8.
- USFWS. 2005. Cabeza Prieta National Wildlife Refuge Draft Comprehensive Conservation Plan Wilderness Stewardship Plan and Environmental Impact Statement. U.S. Fish and Wildlife Service, Region 2, Albuquerque, New Mexico. January 2005.
- USFWS. 2007. Arizona Threatened, Endangered, and Candidate Species: Pima and Yuma counties. USFWS, Arizona Ecological Services Field Office. Internet Website: <http://arizonaes.fws.gov/>.
- Weist, W.G., 1965, Geohydrology of the Dateland-Hyder area, Maricopa and Yuma Counties, Arizona: Arizona State Land Department Water Resources Report Number 23, 46p.

***SECTION 9.0***  
***LIST OF PREPARERS***

---

---



## 9.0 LIST OF PREPARERS

The following people were primarily responsible for preparing this Environmental Assessment.

| NAME                       | AGENCY/ORGANIZATION                | DISCIPLINE/EXPERTISE  | EXPERIENCE                                                    | ROLE IN PREPARING EA                                            |
|----------------------------|------------------------------------|-----------------------|---------------------------------------------------------------|-----------------------------------------------------------------|
| Patience E. Patterson, RPA | Architect-Engineer Resource Center | Archaeology           | 29 years, Professional Archeologist/Cultural Resource Manager | Project Manager, cultural resources review, and EA coordination |
| Charles McGregor           | USACE, Fort Worth District, AERC   | NEPA                  | 10 years Environmental Management and Review                  | ECSO Project Manager, EA review and coordination                |
| Suna Adam Knaus            | Gulf South Research Corporation    | Forestry/Wildlife     | 17 years, natural resources                                   | EA review                                                       |
| Eric Webb, Ph.D.           | Gulf South Research Corporation    | Ecology/Wetlands      | 15 years experience in natural resources and NEPA studies     | EA technical review                                             |
| Chris Ingram               | Gulf South Research Corporation    | Biology/ Ecology      | 30 years EA/EIS studies                                       | Project Coordinator/EA technical review                         |
| Josh McEnany               | Gulf South Research Corporation    | Forestry/Wildlife     | 7 years, natural resources and NEPA studies                   | Project Manager                                                 |
| Sharon Newman              | Gulf South Research Corporation    | GIS/graphics          | 11 years, GIS/graphics experience                             | GIS/graphics                                                    |
| Howard Nass                | Gulf South Research Corporation    | Forestry/Wildlife     | 17 years, natural resources                                   | EA review                                                       |
| Shanna McCarty             | Gulf South Research Corporation    | Forestry              | 3 years natural resources                                     | EA preparation                                                  |
| Steve Kolian               | Gulf South Research Corporation    | Environmental Science | 10 years natural resources                                    | EA preparation                                                  |
| Joanna Cezniak             | Gulf South Research Corporation    | Wildlife              | 9 years natural resources                                     | EA preparation                                                  |

**THIS PAGE LEFT INTENTIONALLY BLANK**

***SECTION 10.0***  
***ACRONYMS***







---

**10.0 ACRONYMS**


---

|        |                                                  |
|--------|--------------------------------------------------|
| AO     | Area of Operation                                |
| ACHP   | Advisory Council on Historic Preservation        |
| ADWR   | Arizona Department of Water Resources            |
| AGFD   | Arizona Game and Fish Department                 |
| ARPA   | Archeological Resources Protection Act           |
| BEA    | Bureau of Economic Analysis                      |
| BMP    | Best Management Practice                         |
| BMGR   | Barry M. Goldwater Range                         |
| CAA    | Clean Air Act                                    |
| CBP    | U.S. Customs and Border Protection               |
| CEQ    | Council on Environmental Quality                 |
| CFR    | Code of Federal Regulations                      |
| CPNWR  | Cabeza Prieta National Wildlife Refuge           |
| CWA    | Clean Water Act                                  |
| DNL    | Day-Night average sound Level                    |
| dB     | Decibel                                          |
| dBA    | A-weighted Decibel                               |
| DHS    | Department of Homeland Security                  |
| EA     | Environmental Assessment                         |
| EPA    | U.S. Environmental Protection Agency             |
| E.O.   | Executive Order                                  |
| ESA    | Endangered Species Act                           |
| FONSI  | Finding of No Significant Impact                 |
| FR     | Federal Register                                 |
| GNEB   | Good Neighbor Environmental Board                |
| GSRC   | Gulf South Research Corporation                  |
| IA     | Illegal Alien                                    |
| INS    | Immigration and Naturalization Service           |
| JTF-6  | Joint Task Force Six                             |
| MBTA   | Migratory Bird Treaty Act                        |
| MARAMA | Mid-Atlantic Regional Air Management Association |
| MOU    | Memorandum of Understanding                      |
| NAAQS  | National Ambient Air Quality Standards           |
| NEPA   | National Environmental Policy Act of 1969        |
| NHPA   | National Historic Preservation Act               |
| NPDES  | National Pollutant Discharge Elimination System  |
| NPS    | National Park Service                            |
| NRCS   | Natural Resource Conservation Service            |
| NRHP   | National Register of Historic Places             |
| NOA    | Notice of Availability                           |
| NOI    | Notice of Intent                                 |
| OPCNM  | Organ Pipe Cactus National Monument              |
| PCDEQ  | Pima County Department of Environmental Quality  |
| PCPI   | Per Capita Personal Income                       |
| POE    | Port of Entry                                    |
| POL    | Petroleum, Oils, and Lubricants                  |
| PVB    | Permanent Vehicle Barrier                        |
| ROI    | Region of Influence                              |

|        |                                                          |
|--------|----------------------------------------------------------|
| SHPO   | State Historic Preservation Officer                      |
| SPCCP  | Spill Prevention, Control, and Countermeasures Plan      |
| SPEIS  | Supplemental Programmatic Environmental Impact Statement |
| SWPPP  | Storm Water Pollution Prevention Plan                    |
| TON    | Tohono O’odham Nation                                    |
| TPI    | Total Personal Income                                    |
| TVB    | Temporary Vehicle Barrier                                |
| U.S.   | United States                                            |
| U.S.C. | United States Code                                       |
| USACE  | U.S. Army Corps of Engineers                             |
| USBP   | U.S. Border Patrol                                       |
| USFWS  | U.S. Fish and Wildlife Service                           |
| WSC    | Wildlife of Special Concern                              |
| WMDB   | Western Mexican Drainage Basin                           |

# **Exhibit LL**

# Homeland Security Secretary: 13K migrants from Del Rio have been conditionally allowed into US

3,000 migrants from Del Rio are in ICE detention, Border Report has learned



Homeland Security Secretary Alejandro Mayorkas was the keynote speaker at the opening online session on Monday, Sept. 27, 2021, of the 2021 Immigration Law and Policy Conference. (Screenshot Photo)

by: [Sandra Sanchez](#)

Posted: Sep 27, 2021 / 03:30 PM CDT / Updated: Sep 27, 2021 / 03:31 PM CDT

McALLEN, Texas (Border Report) — As the Biden administration continues to take criticism for its handling of 15,000 migrants who were huddled under the Del Rio International Bridge for weeks, Homeland Security Secretary Alejandro Mayorkas told an online legal conference Monday that 13,000 migrants are having their asylum cases heard before a U.S. immigration judge.

In response to a question from ABC News that cited Mayorkas as telling another network that 12,000 migrants — mostly Haitians — were released in Del Rio by DHS officials, Mayorkas on Monday corrected and then upped the figure.

## South Texas city receiving Haitian migrants from Del Rio and RGV, mayor says →

“The numbers are above the 10,000 to 12,000, just to be clear. It’s about 13,000,” Mayorkas said during the 2021 Immigration Law and Policy Conference on Monday, held online by the Catholic Legal Immigration Network, Migration Policy Institute and Georgetown University Law Center.



Border Report reached out to DHS for clarification on how many migrants encountered in Del Rio, Texas, have been released into the United States and repatriated or expelled. We were told that of the 13,000 individuals who will have their asylum claims heard by an immigration judge in the United States, 3,000 are currently in detention under U.S. Immigration and Customs Enforcement. That means 10,000 have been released in the United States.

A total of 8,000 migrants encountered in Del Rio “decided to return to Mexico voluntarily,” and just over 4,000 were “being processed by DHS to determine whether they will be expelled or placed in immigration removal proceedings under Title 8,” a DHS spokesman from Washington, D.C. told Border Report.





Upwards of 15,000 migrants, mostly Haitians, were camped under the Del Rio International Bridge on Sept. 17, 2021. (Sandra Sanchez/Border Report File Photo)

“The numbers placed in immigration court proceedings are a function of operational capacity and also what we consider to be appropriate,” Mayorkas told the Monday afternoon conference.



Dorris Meissner was INS commissioner during the Clinton administration. (MPI Web Photo)

His comments came during an unscripted 45 minute question and answer session with Dorris Meissner, senior fellow and director of the U.S. Immigration Policy Program at the Migration Policy Institute, a nonpartisan D.C. think tank. Meissner took several questions from an online chat that ranged from resettlement of Afghan refugees, to when Title 42 border restrictions could be lifted, to what she called a “tightening at the border.”

Meissner, who is former commissioner of the U.S. Immigration and Naturalization Service under the Clinton administration, asked Mayorkas why the Biden administration selected the date of July 29 as the day by which Haitians must have had to already be in the United States to be eligible for Temporary Protected Status. This meant that the majority of Haitians who arrived to claim asylum in Del Rio were ineligible.

Mayorkas responded that the Biden administration earlier in the year “looked at conditions in Haiti and determined that TPS was warranted.” But he said that the July 29 date had already been established and on Aug. 3 was printed in the Federal Register, which was prior to the Aug. 14 magnitude 7.2 earthquake that struck the Caribbean island nation, and could have been a contributing factor to what he called “irregular migration.”





*Migrants, mostly Haitians, wait to board a charter bus bound for San Antonio on Sept. 20, 2021, after being released by DHS officials in Del Rio, Texas. (Sandra Sanchez/Border Report File Photo)*

On Friday, DHS announced all migrants had been removed from under the bridge. Thousands were being processed in other Southwest border towns. And about 2,430 migrants have been placed on repatriation flights back to Haiti.

This included 529 Haitians flown back in three flights from Del Rio to Haiti's capital of Cap Haitien on Saturday, and 501 repatriated on Sunday back to Haiti, the DHS spokesman said.

DHS officials said "these flights will continue on a regular basis."

Since Sept. 9, nearly 30,000 migrants were encountered in Del Rio, DHS told Border Report.

## **Texas border crossing where migrants made camp partially reopen; Cargo traffic resumes Monday morning →**

"We are messaging to the diaspora community to the fact they should not take the perilous journey here for the reasons we so compellingly saw over the last two weeks," Mayorkas said.







*A U.S. Border Patrol agent waves at a migrant who is running away from him on Sept. 17, 2021, from under the Del Rio International Bridge. (Sandra Sanchez/Border Report File Photo)*

The Biden administration has been under fire by civil rights groups and migrant advocates for what they deem unfair treatment of migrants of color. This included use of U.S. Border Patrol horse patrol agents who are accused of appearing to maliciously herd migrants from under the Del Rio bridge.

President Joe Biden later said those border agents “will pay,” while Mayorkas said he was “horrified at what the pictures suggest.” The photographer who took some of the now-viral photos explained he and others never saw agents whipping migrants, but that they did swing their split reins as migrants neared their horses.

**EXCLUSIVE: Video shows horse patrols from Del Rio bridge before officials closed it** →

On Monday, the Black Southern Women’s Collective joined other advocacy groups in condemning what they call “inhumane treatment of Haitian migrants at the southern border.”

→

***Visit the [BorderReport.com](https://borderreport.com) homepage for the latest exclusive stories and breaking news about issues along the United States-Mexico border.*** →

“Humanitarianism does not begin or end at U.S. borders,” said Phyllis Hill, founder of the Black Southern Women’s Collective. “As women of faith, women organizing in and with Black communities, and persons committed to racial justice, we are heartbroken by the treatment of Haitian migrants. In their greatest

hour of need, Haitian migrants are being met with violence and unspeakable cruelty. We must fundamentally reform the plight of Black immigrants.”

“It is clear that the experience of Black immigrants is largely erased from national media coverage,” said Rev. Rhonda Thomas, executive director of Faith in Florida. “But the treatment of Black immigrants reflects a nation entrenched in white supremacy. Black immigrants from across the diaspora are often excluded from the national discourse on immigration even though they are subject to the same marginalization as non-Black immigrants. They also navigate the terrains of race in a way that non-Black immigrants do not. It should not take horrifying photos of Black people being whipped and terrorized to inspire leaders to reform our immigration policies. Our nation’s leaders can and must do better.”


*Sandra Sanchez can be reached at [Ssanchez@borderreport.com](mailto:Ssanchez@borderreport.com).*

# **Exhibit MM**

# Leaked Border Patrol docs show mass release of illegal immigrants into US by Biden administration

The Biden administration is releasing enormous numbers of migrants into the U.S., often with little to no oversight

By Bill Melugin, Adam Shaw | Fox News



## Leaked document reveals numbers of migrants released into the U.S.

Fox News national correspondent Bill Melugin reports on leaked document revealing over 135K migrants were released into the U.S. since August 6th.

**EXCLUSIVE:** At least 160,000 illegal immigrants have been released into the U.S., often with little to no supervision, by the Biden administration since March – including a broad use of limited parole authorities to make more than 30,000 eligible for work permits since August, Border Patrol documents obtained by Fox News show.

The documents give a partial snapshot into how the Biden administration has been releasing enormous numbers of migrants into the U.S., often with little to no oversight, supervision or immediate risk of deportation.

### BORDER CRISIS OVERWHELMING OFFICIAL, COMMUNITIES AS MIGRANT NUMBERS KEEP SURGING



## Fox News First MORNING HEADLINES

Get all the stories you need-to-know from the most powerful name in news delivered first thing every morning to your inbox

Arrives **Weekdays**



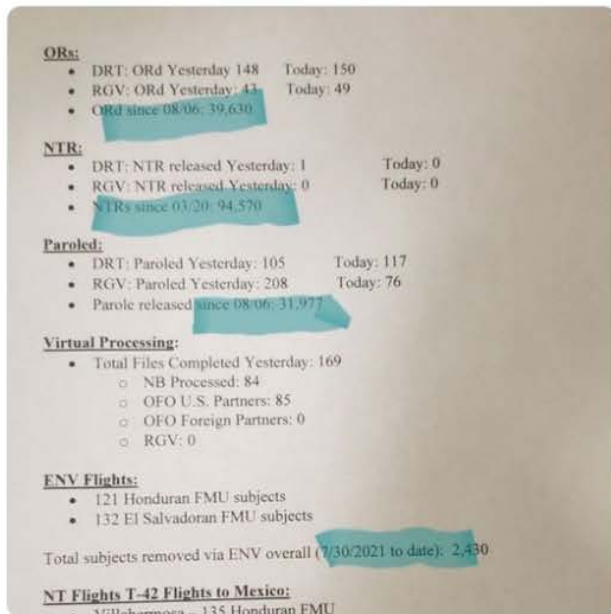
### More from Fox News



### More from Politics



NEW/THREAD: According to Border Patrol documents provided by a source, the federal gov has released over 70,000 illegal immigrants into the U.S. since August 6, including 31,977 released via parole (temp legal status, eligible for work permits).  
94,570 released via NTR since 3/20



7:22 AM · Oct 13, 2021

3.9K 387 Share this Tweet

Tweet your reply



57 mins ago  
**Maxine Waters still hasn't explained bizarre Twitter hacking claim**



1 hour ago  
**'Reminiscent of Jan. 6': Violent protesters arrested after storming Interior Department, injuring officers**



1 hour ago  
**'Defund the police' advocate Cori Bush drops another \$65,000 into private security services**

Sponsored Stories

Ads by Yahoo



**29 Neighbors Who Went All The Way To Make A Point**

Daily-Choices

Mutual of America Financial Group  
Tailored retirement services in Phoenix  
Learn More →

Since March 20, at least 94,570 illegal immigrants have been released into the U.S. with Notices to Report. Those who receive such a notice are only required to check in with an ICE office when they get to their final destination – which could be anywhere across the country. Those who check in are not deported or detained as their immigration proceedings move forward.

Meanwhile, since Aug 6th, the administration has released roughly 32,000 immigrants into the U.S. via parole – which gives migrants a form of legal status and the ability to apply for work permits.

Federal law says parole authority is to be used on a case-by-case basis for "urgent humanitarian purposes" and "significant public benefit." Typically only a handful of parole cases are granted by officials, but the Biden administration has been using it more broadly, including in its parole of tens of thousands of Afghans into the United States as part of Operation Allies Welcome.

Former Border Patrol Chief Rodney Scott, who served under President Biden, reviewed the documents and told Fox News that he believes the administration is abusing its parole authority.

"By law and regulation a parole shall only be granted on a case by case basis and only for significant humanitarian reasons or significant public benefit. Neither of these appear to apply to the current situation," he said, adding that the number of paroles brings into question the review and approval process.

"As a field chief, I don't believe I ever approved more than 5 or 10 paroles in a year," he said. "When I did, I ensured that the alien was monitored continuously and was detained or removed as soon as the circumstances allowed."

SEN. BLACKBURN TOURS BORDER, SAYS CRISIS 'CANNOT CONTINUE' AS SHE CALLS ON BIDEN TO STEP UP



The documents also show that since Aug 6, the administration has released an additional 40,000 illegal immigrants on their own recognizance. The documents also show that on one single day in Del Rio sector, 128 single adult illegal immigrants were released into the U.S. without ATD – which typically includes tracking by an ankle monitor or phone.



A Customs and Border Protection (CBP) official told Fox that mechanisms like paroling, the use of NTRs and enrolling migrants in Alternatives to Detention (ATD) "provides mechanisms to require family units released from CBP custody to report to ICE within a specified time."

The official also cited figures that show that between 2014 and 2020, 81% of those released into the U.S. did report in for their immigration proceedings.

The agency has not released its numbers for September, but in both July and August there were more than 200,000 migrant encounters, marking some of the highest numbers in two decades. Since then, migrants have kept coming in large numbers. According to the documents, Rio Grande Valley encountered 5,900 migrants in one week, while Del Rio encountered more than 2,900 in the same period.

[CLICK HERE TO GET THE FOX NEWS APP](#)

DHS Secretary Alejandro Mayorkas, who has repeatedly claimed that the border is not open, reportedly warned officials of a worst case scenario of up to 400,000 encounters if Title 42 public health protections were ended.

Republicans have blamed the Biden administration's rapid rollback of Trump-era border protections for the ongoing crisis at the border. The administration however has focused on an explanation emphasizing "root causes" like poverty, corruption and violence in Central America.

"The downturn in economies, the attendant rise in violence, the downturn in economies made more acute by reason of the impact of the COVID-19 pandemic, the suppression of any humanitarian relief over the past number of years, and the pent-up thirst for relief among many different populations," Mayorkas [told Yahoo News this week](#). "I think an accumulation of factors contributes to the rise in migration that we've seen."



"The downturn in economies, the attendant rise in violence, the downturn in economies made more acute by reason of the impact of the COVID-19 pandemic, the suppression of any humanitarian relief over the past number of years, and the pent-up thirst for relief among many different populations," Mayorkas [told Yahoo News this week](#). "I think an accumulation of factors contributes to the rise in migration that we've seen."

---

Bill Melugin currently serves as a national correspondent for FOX News Channel based out of the Los Angeles bureau.

# **Exhibit NN**



# Many migrants staying in US even as expulsion flights rise

By ELLIOT SPAGAT, MARIA VERZA, JUAN A. LOZANO and SARAH BLAKE MORGAN September 23, 2021



DEL RIO, Texas (AP) — Three hours after being freed from a giant migrant camp under an international bridge, Mackenson Veillard stood outside a gas station and took stock of his sudden good fortune as he and his pregnant wife waited for a Greyhound bus to take them to a cousin in San Antonio.



Click to copy

The couple camped with thousands for a week under the bridge in Del Rio, Texas, sleeping on concrete and getting by on bread and bottled water.

“I felt so stressed,” Veillard, 25, said this week. “But now, I feel better. It’s like I’m starting a new life.”

Many Haitian migrants in Del Rio are being released in the United States, according to two U.S. officials, undercutting the Biden administration’s public statements that the thousands in the camp faced immediate expulsion to Haiti.

Haitians have been freed on a “very, very large scale” in recent days, one official said Tuesday. The official, who was not authorized to discuss the matter and thus spoke on condition of anonymity, put the figure in the thousands.

## RELATED TOPICS

- Immigration
- U.S. News
- Texas
- Caribbean
- United States
- Del Rio
- Latin America
- Haiti
- San Antonio





Many have been released with notices to appear at an immigration office within 60 days, an outcome that requires less processing time from Border Patrol agents than ordering an appearance in immigration court and points to the speed at which authorities are moving.

The releases come despite a massive effort to [expel Haitians on flights](#) under pandemic-related authority that denies migrants a chance to seek asylum. A third U.S. official not authorized to discuss operations said there were seven daily flights to Haiti planned starting Wednesday.

### **MORE ON BORDER CRISIS**

- White House faces bipartisan backlash on Haitian migrants

Ten flights arrived in Haiti from Sunday to Tuesday in planes designed for 135 passengers, according to Haitian officials, who didn't provide a complete count but said six of those flights carried 713 migrants combined.

The camp held more than 14,000 people over the weekend, according to some estimates. Texas Gov. Greg Abbott, during a visit Tuesday to Del Rio, said the county's top official told him the most recent tally was about 8,600 migrants. U.S. authorities have declined to say how many have been released in the U.S. in recent days.

The Homeland Security Department has been busing Haitians from Del Rio, a town of 35,000 people, to El Paso, Laredo and the Rio Grande Valley along the Texas border, and this week added flights to Tucson, Arizona, the official said. They are processed by the Border Patrol at those locations.



Criteria for deciding who is flown to Haiti and who is released in the U.S. are a mystery, but two officials said single adults were a priority. If previous handling of asylum-seekers is any guide, the administration is more likely to release those deemed vulnerable, including pregnant women, families with young children and those with medical issues.

The Biden administration exempts unaccompanied children from expulsion flights on humanitarian grounds.

ADVERTISEMENT



The system is a “black box,” said Wade McMullen, an attorney with Robert F. Kennedy Human Rights, who was in Del Rio. “Right now, we have no official access to understand what processes are underway, what protections are being provided for the migrants.”

On Wednesday, more than 300 migrants had been dropped off in Border Patrol vans by early afternoon at a welcome center staffed by the Val Verde Border Humanitarian Coalition. They waited for buses to Houston, a springboard to final destinations in the U.S. Many were required to wear ankle monitors, used to ensure they obey instructions to report to immigration authorities.

“Hello. How are you?” volunteer Lupita De La Paz greeted them in Spanish. “We will help you. You have arrived in Del Rio, Texas. It’s a small town. There are not many options. We will help you get to another place.”

Rabbiatu Yunusah, 34, waited with her 3-year-old daughter Laila, was headed to settle with an uncle in Huntsville, Alabama. She felt “very happy to be in this country, to be free.”

Jimmy Fenelon, 25, and his partner, Elyrose Prophete, who is eight months pregnant, left the camp Tuesday and were headed to Florida to stay with an uncle.

“Everyone has their luck. Some didn’t have luck to get here.” Fenelon said.

Accounts of wide-scale releases — some observed in Del Rio by Associated Press journalists — are at odds with statements Monday by Homeland Security Secretary Alejandro Mayorkas, who traveled to Del Rio to promise swift action.

“If you come to the United States illegally, you will be returned, your journey will not succeed, and you will be endangering your life and your family’s life,” he said at a news conference.

Homeland Security, asked to comment on releases in the United States, said Wednesday that migrants who are not immediately expelled to Haiti may be detained or released with a notice to appear in immigration court or report to an immigration office, depending on available custody space.

“The Biden Administration has reiterated that our borders are not open, and people should not make the dangerous journey,” the department said in a statement. “Individuals and families are subject to border restrictions, including expulsion.”

Meanwhile, Mexico has begun busing and flying Haitian migrants away from the U.S. border, signaling a new level of support for the United States as the camp presented President Joe Biden with a humanitarian and increasingly political challenge.

The White House is facing sharp bipartisan condemnation. Republicans say Biden administration policies led Haitians to believe they would get asylum. Democrats are expressing outrage after images went viral this week of Border Patrol agents on horseback using aggressive tactics against the migrants.

Immigrants have described a screening process at the camp where people were given colored tickets for four categories: single men; single women; pregnant women; and families with young children, McMullen said. The vast majority of immigrants he and other advocates have interviewed and who have been released into the U.S. have been families with young children and pregnant women.

Wilgens Jean and his wife, Junia Michel, waited in Del Rio this week for relatives to send the \$439 in bus fare to get to Springfield, Ohio, where Jean's brother lives. Michel, who is pregnant, huddled under the little shade the parking lot had to offer from the brutal heat. Her only request was for sunscreen that she softly rubbed on her pregnant belly.

On the concrete in front of them lay two backpacks and a black garbage bag which held everything the couple owns. The pair left in Haiti in April and were in the Del Rio camp for five days. Jean said because his wife is expecting, they were released from the camp on Monday.

"I entered by crossing the river," Jean said. "Immigration gave me a ticket."

After an initial stay with family in San Antonio, Veillard eventually hopes to get to New York City to live with his sister. He will take any job he can find to support his growing family.

Veillard and his wife left Haiti four years ago and had been living in Brazil until they began their journey to the United States in June, much of it on foot.

"I don't know how I'm going to feel tomorrow but now I feel lucky," he said.

---

Spagat reported from San Diego. Associated Press writers Maria Verza in Ciudad Acuña, Mexico, Danica Coto in San Juan, Puerto Rico, and Evens Sanon from Port-au-Prince, Haiti, contributed to this report.

---

Follow AP's coverage of migration at <https://apnews.com/hub/migration>

# **Exhibit OO**

# CBP encounters highest monthly number of migrants attempting to cross border since 2000

*There were also a record number of unaccompanied minors at the border in July.*

By [Luke Barr](#) and [Quinn Owen](#)

August 3, 2021, 1:12 PM • 6 min read



On Location: October 15, 2021

*Catch up on the developing stories making headlines.*  
Go Nakamura/Reuters

Customs and Border Protection encountered more than 200,000 individuals at the southern border in July, reaching a number not seen in two decades, according to preliminary figures referenced by a senior Department of Homeland Security official in a court filing Monday.

In the first 29 days of July, CBP encountered an average of 6,779 individuals per day, including 616 unaccompanied children and 2,583 individuals in family units. Overall, the agency encountered a "record" 19,000 unaccompanied minors during that period and the second-highest number of family unit encounters, at around 80,000, Assistant Secretary for Border

Advertisement

AD



---

The number of individuals encountered at the border is the highest since fiscal year 2000, according to [CBP records](#). Unauthorized migrants encountered by CBP in the border region are arrested and detained for processing. So far this year, the majority have been expelled under Title 42, a decades-old section of the public health code implemented during the COVID-19 pandemic, but more than 300,000 have been remanded to Immigration and Customs Enforcement custody or released with future court dates.

Border crossings have been increasing, rising every month since October 2020. Last month, 188,829 migrants attempted to cross the border, according to CBP, reaching 210,000 encounters with individuals at the southern border in July. By comparison, in July 2019, CBP encountered 81,000 individuals attempting to cross the border, and in July 2020, the number was 40,000.

The filing came in response to a lawsuit filed by the American Civil Liberties Union and other advocacy groups seeking to overturn the Title 42 restrictions along the southern border. The Trump-era measure currently

restricts anyone coming into the country due to the COVID-19 pandemic. The coalition of advocacy groups fighting Title 42 expulsions argue the measure illegally restricts access to asylum opportunities for those fleeing violence and persecution. Immigration officials have acknowledged the rapid nature of the expulsions -- with some carried out in less than 24 hours.

While Shahoulian suggested the number of border crossers were unique individuals, typically when CBP reports encounters it includes those who have made multiple crossing attempts. In June, for example, about a third of migrants arrested at the border had attempted to cross at least once before in 2021.

+ MORE: Some immigration trends turn in Biden's favor as security chief visits border

The Centers for Disease Control and Prevention announced Monday -- the same day the ACLU renewed its lawsuit -- that it would extend Title 42, continuing to cite concerns about the COVID-19 pandemic.





 Go Nakamura/Reuters

*Asylum-seeking migrant families from Central America wait to be processed by the U.S...* [Read More](#)

The CDC order, which does exempt unaccompanied minors, "temporarily suspends the introduction of certain noncitizens based on the Director's determination that introduction of such noncitizens" through the Mexico or Canada border "creates a serious danger of the introduction of COVID-19 into the United States," the agency said in a [press release](#) Monday.



 Go Nakamura/Reuters

*Asylum-seeking migrant families from Central America wait to be processed by the U.S...* [Read More](#)

Homeland Security Secretary Aljeandro Mayorkas told reporters at a news conference in Mexico City in June that Title 42 is "not a tool of immigration policy."

But Shahoulian, in the court filing, said that CBP has "limited capacity to hold and process families, and the current migrant surge and ongoing pandemic have only compounded these issues."

He said the delta variant of COVID-19 has made the situation at the border

more complicated because of the speed in which it spreads.

+ MORE: Crisis at the border: How it happened and what is being done

"The rates at which encountered noncitizens are testing positive for COVID-19 have increased significantly in recent weeks," he said.

He added that lifting the Title 42 restrictions now would be a danger to not only migrants, but also to DHS employees.

"And although the rate of infection among CBP officers had been declining, this rate recently began increasing again, even though the percentage of officers and agents who have been fully vaccinated has grown significantly since January. This has led to increasing numbers of CBP personnel being isolated and hospitalized," he said.

The extension of Title 42 was cheered by Republicans who have maintained there is a crisis along the southern border due to the influx of migrants coming into the country.

"Good news: Title 42 authority has been extended," former Acting Homeland Security Secretary Chad Wolf [tweeted](#) on Tuesday. "Absolutely needed to address COVID and the border crisis that is growing worse every month."

The Biden administration has made other efforts to reduce the number of migrants under Homeland Security custody. Since the beginning of this year, it has worked to set up emergency shelters for unaccompanied minors, and employees from across the federal government have been sent on temporary assignments to staff immigration facilities.

Authorities at the border even started releasing a growing number of migrants into the interior of the U.S. without court dates, [ABC News reported](#) earlier this year.

# **Exhibit PP**

# TUCSON WEEKLY

## Unfinished Arizona border barriers harm environment, National Park Service, area ranchers say

By [Isaac Stone Simonelli/Cronkite Borderlands Project](#)



*Isaac Stone Simonelli/Cronkite Borderlands Project*

Rijk Morawe, the chief of natural and cultural resources management at Organ Pipe Cactus National Monument, is worried about the erosion he's already seeing along the border wall and all-season access road.

ORGAN PIPE CACTUS NATIONAL MONUMENT – Replanted saguaros stand like sentinels along a wide access road and a towering, 30-foot bollard barrier that's part of construction ordered by then-President Donald Trump. But farther along the border, the new barrier ends, the road is incomplete, construction materials lay scattered and uprooted plants have long since died.

Locals, security experts and environmentalists say the half-finished project has introduced more problems than it fixed.

Now, the administration of President Joe Biden – which paused wall construction in January – faces a logistical, ethical and political quandary in determining the best way to proceed. Some groups and interests want the wall finished, others want to remove what has already been built.

Kelly Glenn-Kimbro, a fifth-generation rancher from Douglas, and Rijk Morawe of the National Park Service come from vastly different backgrounds and work along the border in different regions of Arizona. But both say the wall – as it stands – is little more than a political prop that has failed to secure the border with Mexico but has damaged landscapes and habitat in southern Arizona.

For them, the solution is to mitigate the damage caused during the building process by finishing access roads, completing flood control infrastructure and repairing as much environmental damage as possible.

“They got the fence built, right?” said Morawe, the chief of natural and cultural resources management at Organ Pipe Cactus National Monument, which runs 30 miles along the border. “Now they need to finish the project so that they don’t leave issues going forward.”

Glenn-Kimbro, who first caught the national spotlight in the 1980s when firearms manufacturer Ruger asked her to star in advertisements as the Ruger Girl, has been an advocate for border security for 45 years.

But the wall, for which \$15 billion was allocated during Trump’s tenure, is a waste of taxpayers’ money, she said, because it doesn’t stop illegal border crossings. Glenn-Kimbro feels this way even though her ranch, which abuts Mexico, benefited financially from the construction.

“Instead of doing it right, they were just going to do it,” she said. “So instead of ending up with something very effective, they end up with something that’s a total disaster.”

In areas where barrier construction has been finished, there have been multiple reports of migrants scaling the wall with homemade ladders.

Making good on a campaign promise, Biden “paused” border wall construction in an executive order on his first day in office. The order demanded top officials in relevant departments, including

der on his first day in office. The order demanded top officials in relevant departments, including Defense and Homeland Security, to present a plan by March 26 to redirect funds and repurpose contracts originally drawn up to build the wall.

That deadline passed without a resolution, leaving construction and staging sites along the wall abandoned with building materials baking in the sun, sections of constructed wall flat on the ground and various tasks undone, including the completion of floodgates, road grading, and measures to prevent flooding.

That's in contrast to some locations where new 30-foot-tall steel bollard barrier towers over the Arizona landscape. The concrete-filled bollards are 6 inches wide, with 4-inch gaps between them.

On April 30, the Department of Homeland Security announced it would work to complete some parts of the border barrier project to prevent flooding and erosion, but the length of the barrier would not be extended.

Morawe sought a compromise with Customs and Border Protection before the building began, in August 2019. He said the National Park Service had hoped the existing 15-foot-tall barrier built in 2008 along a stretch of 5.3 miles of Organ Pipe's total of 30 miles of borderline would be raised by 3 feet, instead of doubling it to 30 feet. NPS also requested that lights not be installed because of their potential negative impact on wildlife.

Those requests were denied. On the ground, CBP used all the land legally available under federal law to build the barrier.

"They took the full 60 feet. ... They did everything," Morawe said, referring to the so-called Roosevelt Reservation, a 60-foot swath of federal land that runs on the U.S. side of the border in California, Arizona and New Mexico and is reserved for border security purposes.

The project moved forward with the 30-foot wall, light system and a wide all-weather gravel road that took up the full width of the Roosevelt Reservation. The new 30-foot high barrier now runs the entire length of the Organ Pipe Cactus National Monument.

Morawe said the Park Service did get some concessions, such as where construction staging would take place.

According to Customs and Border Protection, about 458 miles of "border wall system" were con-

Case 2:22-cv-00017-DWL Document 28-2 Filed 01/24 Page 13 of 15  
structed during Trump's tenure. Of the total 373 miles, 273 miles were replacement barriers for some kind of previous fence or barrier. All-new construction totaled 85 miles.

Glenn-Kimbrow, at her ranch about 200 miles east of Organ Pipe Cactus National Monument, voiced her frustration with the construction of the border wall because of the impacts on the environment and its failure to secure the border.

"We've seen this huge change from the beginning when we were telling the United States government that there was this huge invasion of people," Glenn-Kimbrow said. "There was tons and tons of trash and hundreds of people, men, women, children from all sorts of countries."

Glenn-Kimbrow said she noticed a reduction in migrants crossing her land when vehicle barriers were put in place in 2007 and 2008.

She said the Border Patrol's horse patrol continues to be an effective method of securing the border, but the wall itself – especially in its current condition – is not.

"They could have eliminated putting up the wall and just have surveillance," Glenn-Kimbrow said.

About 10 years ago, the Border Patrol built towers on her ranch that were effective and had a relatively small environmental footprint, she said.

Glenn-Kimbrow said she was especially frustrated by the new blasting and road-building that took place in the Peloncillo Mountains, which are at the northern tip of the home range of the North American jaguar, an animal that's on the U.S. Fish and Wildlife Service's endangered species list and whose numbers in the United States have dwindled to the single digits.

"It wasn't accessible, that's why they had to blast," Glenn-Kimbrow said.

By blasting and road building, she said, the government has made the area more accessible to those illegally crossing the border, actually reducing border security.

"They need to fix what they messed up," Glenn-Kimbrow said.

To her, this includes restoring the natural landscape, establishing erosion prevention measures and restoring grasslands.

"Of course, wildlife and the environment is the last priority," Glenn-Kimbrow said. "And it shouldn't be, because that's a renewable resource."

Glenn–Kimbro became directly involved in the debate over wall construction when concerns were raised about the effects on the San Bernardino National Wildlife Refuge east of Douglas, not far from her ranch. The wetlands are an important habitat for several types of wildlife, including five endangered species of fish.

Concerns hit a fever pitch last December when emails from refuge manager Bill Radke were made public through a Freedom of Information Act request by the Center for Biological Diversity, based in Tucson.

In the emails, Radke, who has managed the refuge for two decades, explained how his staff was scrambling to minimize the harm to endangered species reliant on the manmade ponds at San Bernardino.

“Ongoing border infrastructure construction is utilizing large volumes of groundwater from the San Bernardino Valley, and that water withdrawal is already impacting many refuge wells, ponds, and other wetlands,” Radke wrote in a Dec. 11 email to staff members. “In an effort to initiate ‘life support’ actions, refuge staff have salvaged fish and allowed three refuge ponds to go dry.”

Radke appeared particularly concerned about water being extracted by contractors from the nearby Glenn Well, owned by Glenn–Kimbro, who had a federal contract for \$1.50 per 1,000 gallons of water pumped from the well.

Radke wrote that he feared there would be a detrimental impact on groundwater levels by an estimated extraction of 700,000 gallons of water per day at a proposed cement plant developed on the Glenn Ranch for wall construction.

In a reply to Radke, Glenn–Kimbro wrote that she was trying to stop, stall or alter the contract.

“You know the environmental trump card is not going to work” with federal officials, Glenn–Kimbro wrote. “I am now trying the practicality and liability angle.”

The rancher later noted that the government was using eminent domain in Texas to secure resources needed for the barrier. Rather than fight the federal government, Glenn–Kimbro said, she leased the land on her ranch that contractors needed to build the fence, as well as provide water and gravel for the project.

“When they were mandated to build that wall, they were going to use gravel and dirt and water. Period,” Glenn–Kimbro said.

She said income from the deal has been a godsend for her ranch, which had to operate at reduced capacity during construction.



Case 2:21-cv-00017-DWE Document 28-2 Filed 04/21/24 Page 14 of 14

“The money we got for the rent is the way we were financially able to stay in business, because we had to reduce our cattle numbers, we could only use half of our ranch for a year and a half,” she said.

The Fish and Wildlife Service declined to make Radke available for an interview for this story. However, the agency said in a statement that the fears he voiced in his emails to staff had not come to fruition.

“San Bernardino National Wildlife Refuge ponds remain intact, and the refuge continues to manage for endangered fish and wildlife,” Beth Ullenberg, an external affairs officer for the service, wrote in an email response to questions. “Customs and Border Protection conducts some analysis and studies to minimize the impact of border security to species and habitats.”

Although Morawe and Glenn–Kimbrow are mostly resigned to the wall’s imposing presence, a coalition of anti-wall activists, including Defenders of Wildlife and the Center for Biological Diversity, are asking the Biden administration to remove more than 55 miles of barrier built under Trump in Arizona.

At the end of February, the coalition called on the administration to take five steps to mitigate and remediate the damage done to the environment and cultural sites during barrier construction. These included canceling construction contracts and diverting the funds to other purposes, “including removing harmful wall sections and mitigating damage caused by the wall.”

The letter also asks that the Biden administration “take immediate action to restore fragile and ecologically sensitive areas that have been harmed by wall construction” and “remove wall segments that harm or threaten to harm people, communities, wildlife and/or the land, and remediate damages.”

“At a minimum, we have to take down sections of wall where they’re blocking wildlife migration,” said Laiken Jordahl, a borderlands campaigner with the Center for Biological Diversity. “We have to work to revegetate all of the habitat that’s been bulldozed by Border Patrol.”

Of the approximately 55 miles of barrier identified by the group, 7 are in the Organ Pipe Cactus National Monument and 4.3 are along the San Bernardino National Wildlife Refuge, near Glenn Ranch.

Although Biden so far has delivered on his promise that there would not be “another foot of wall constructed,” there is no clarity on what the administration’s plans are moving forward.

“That’s been encouraging in some respects, but definitely can’t hold our breath just yet,” Jordahl said. “There’s a lot, a lot more we got to do to actually make sure they don’t start building again.”

In early May, the government began filling in gaps in levees in the Rio Grande Valley in Texas that were excavated to build barriers. Levees will be shored up multiple places along a 13.4-mile stretch where construction was not completed. Filling in more gaps in the wall are not included in the construction project.

Some of the primary concerns environmental advocates have about border barriers are that they block wildlife corridors, divide wildlife territories and limit access to vital water resources in Mexico. Removal of native vegetation is a particular concern.

“That bulldozing destroys the vegetation and makes it very unlikely for wildlife to go out into those exposed areas, thereby blocking wildlife from crossing the border, even small wildlife that can fit in between the posts,” said Dan Millis, the Sierra Club Grand Canyon Chapter Borderlands program manager.

One big question Morawe has is how the contiguous wall along the national monument will affect wildlife that relied on water and food sources in Mexico.

“Unfortunately, our animals aren’t getting water,” he said.

The National Park Service already has put some water tubs out for wildlife within the park and is working with the Arizona Game & Fish Department to develop water stations featuring 1,200-gallon tanks with troughs.

“That’s not something we normally do,” Morawe said. “But we don’t normally see a 28.5-mile solid fence in a national park, either.”

Morawe also is concerned about erosion, light pollution, impacts on natural water flow and the current flood mitigation measures.

Erosion already is occurring along some sections of the all-season road that haven’t been reinforced with larger rocks and concrete, which is one reason Morawe wants contractors to resume their work.

In the bright light of a Monday morning in mid-April, Morawe pointed to a sump in the road where scarce spring rains had puddled. It’s possible to create an all-weather road without affecting the natural sheet flow of water across the landscape, he said, noting that there are examples of it within Organ Pipe Cactus National Monument. However, those designs were not used for the border barrier.

Maintaining sheet flow of water prevents flooding issues, including debris buildup against the bollards, Morawe said. However, a raised road like this one corrals this thin, uniform flow of water into unstable channels and ponds.

Water backed up by the road has moved beyond the cleared boundaries of the Roosevelt Reservation into National Park land, causing destruction.

“Some of the cacti are inundated,” Morawe said. “And, of course, they’re going to die – they can’t handle that kind of water.”

To the east, a more than 100-year-old saguaro that had been replanted lay broken and rotting because of water inundation.

Saguaros, which are protected in Arizona, also are considered sacred by the Tohono O’odham, who have for more than 1,000 years visited Quitobaquito Springs in what now is the national monument.

“For us, we actually believe that saguaros are our ancestors that kind of, like, stand and protect us, they watch over us,” said Lourdes Pereira, a member of the Hia C-ed O’odham Alliance and Miss Indigenous Arizona State University.

Lorraine Eiler, first vice president of the Hia C-ed O’odham Alliance and member of the Tohono O’odham Legislative Council, said the impact to her homeland caused by contractors clearing land for the wall has been devastating.

“They have completely reorganized the topography of the land,” Eiler said. “I am waiting – other people are waiting – for the first big rainstorm that we get.”

Desert storms, which can dump enormous amounts of water onto the parched desert in minutes, create torrents that sweep cactuses and other vegetation south into Mexico, she said. Time and again, she has seen structures designed by engineers who don’t fully understand the true nature of the desert terrain.

Sue Rutman, a botanist at Organ Pipe Cactus National Monument who retired in 2013, saw similar issues when she was reviewing plans for the 15- to 18-foot tall mesh pedestrian fence erected in 2008 under the Obama administration.

A flood caused by monsoon rains that summer shoved debris against the mesh, backing up water to 7 feet deep, threatening to significantly change the riparian systems and flood flows, Rutman said. In July 2008, flash floods took the fence down completely.

“There was one place where the flood just hit that wall and twisted steel out – and just blew the fence out,” Rutman said.

In response, gates were added to areas prone to cross-border flash floods. But to prevent border crossers from entering the monument through the floodgates, some gates were welded shut, Rutman said, the idea being that someone would cut them open ahead of any flooding.

“Their ignorance and their entrenched resistance to us telling them anything was so strong that they just kept doing really stupid things,” she said. “It appears to me that there were no lessons learned.”

Morawe, like many conservationists, is concerned about how the barrier will affect desert floods.

He points to seasonal flooding in areas where no floodgates were installed and questions the effectiveness of those that are in place. Once the border barrier is handed over from the U.S. Army Corps of Engineers, the agency overseeing construction, to Border Patrol, Morawe hopes there will be changes in operations to allow agents to at least effectively manage the floodgates.

“I think they’re banking on the fact that the bollard fence is going to allow more water through, which is true. It will,” he said. “But you’re still going to get debris slamming up against that fence and eventually pooling up water.”

“When you look at this, some of these people that design this have never seen a 2,000-pound saguaro floating like a toothpick, you know, under a flood event and smacking up against their fence.

“Maybe it’ll be fine. Maybe it won’t. We’ll see.”

In addition to infrastructure issues, ongoing environmental management has emerged as a concern in barrier construction zones.

The Trump administration bypassed regular environmental reviews before building. The administration issued waivers connected to the border wall construction under the REAL ID Act of 2005.

According to the Center for Biological Diversity, this led to bypassing 32 laws in Arizona, including the Endangered Species Act, the Federal Water Pollution Control Act, the Safe Drinking Water Act, the National Environmental Policy Act, the Reclamation Project Act of 1939, the Fish and Wildlife Coordination Act and the Comprehensive Environmental Response, Compensation and Liability Act.

The REAL ID Act was created in the wake of 9/11 as a tool for the federal government to combat terrorism and crime. However, it also provided significant power to the secretary of Homeland Security, who was given “the authority to waive all legal requirements ... necessary to ensure expeditious construction” of a southern border wall.

There is precedent for the Trump administration's use of the REAL ID Act for border wall construction. It was cited four times by Michael Chertoff, secretary of Homeland Security under George W. Bush, for construction on the southern border.

Despite these environmental protections being waived, Rob Daniels, a public affairs specialist for Customs and Border Protection in Arizona, said in an email that the agency "is committed to responsible environmental stewardship and engages in environmental planning for all construction projects – including the construction of border barriers."

Environmentalists are skeptical.

Rutman, the retired Organ Pipe botanist, recalls early interactions with Border Patrol as it stepped up efforts in the mid-1990s to slow a sudden flood of undocumented migrants crossing the border into the monument.

"Pretty early on, we still thought we could influence what the Border Patrol did," she said. "But that turned out to be false. Park Service had almost no influence on what the Border Patrol did or didn't do."

Despite a 2006 agreement that the Border Patrol would document and report off-road usage by agents to the National Park Service, wildlife cams showed that Border Patrol agents were only reporting a fraction of the times they left the roads.

Morawe tried to be optimistic about the possibilities of the barrier protecting wildlands, assuming contractors are allowed to return to work and start mitigating potential issues.

"Let's make sure it's as functional as it can be, so that Border Patrol can use it like it's intended to be used," he said.

Securing the border along Organ Pipe Cactus National Monument has been no easy feat. Before vehicle barriers were set up in 2006, Morawe said, people simply drove off of Mexico's Federal Highway 2, a few hundred yards from the park's border, and headed north into the desert until their cars broke down. They then continued by foot.

"We hauled out large numbers of vehicles just trying to get them out of the wilderness," Morawe said.

If Border Patrol is able to effectively use the wall to prevent undocumented immigrants from crossing into the park, apprehending them before they leave the Roosevelt Reservation, he said, it would mitigate the damages done by Border Patrol agents chasing people deep into protected wilderness areas.

“I always wish there was a better way of doing things than having a fence,” Morawe said. “But we have it now. We have to deal with it. And that’s going to be our new reality going forward.”

What that reality will look like is hard to say, however.

“We’re figuring this out day-by-day,” Morawe said. “We don’t know.”

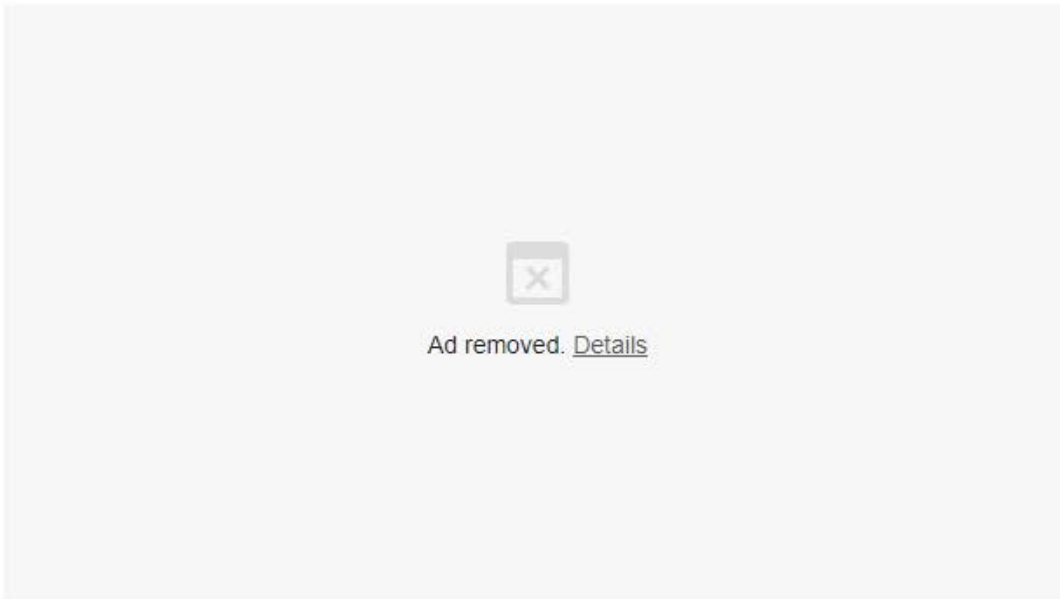
Cronkite Borderlands Project is a multimedia reporting program in which students cover human rights, immigration and border issues in the U.S. and abroad in both English and Spanish.

© 2021 Tucson Weekly

Powered by **Foundation**

# **Exhibit QQ**

# Monsoon creating new problems at the unfinished border wall



**Celebrating His  
Heritage Month**

Flood gates have been damaged and roads have become difficult to traverse.



 By: [Greg Bradbury](#)

Posted at 10:34 PM, Sep 01, 2021 and last updated 1:28 PM, Sep 02, 2021

COCHISE COUNTY, Ariz. (KGUN) — Following President Biden's decision to halt construction of the border wall in January, Cochise County Sheriff Mark Dannels said they were left with several infrastructure issues to maintain a safe border.

"This is worse now than it was before, there was no infrastructure, but mountains," Dannels said to [KGUN9 in March](#). "Now we have holes in our wall."

Recent Stories from [kgun9.com](#)

One of the other concerns Dannels had in March was that the rain would impact the incomplete wall. Now, many of those concerns are becoming a reality. Many of the construction roads that were supposed to become all-weather roads are difficult to traverse after storms.

ADVERTISEMENT

An advertisement for Smith's grocery store. At the top, the Smith's logo is shown in red, with "FRE" and "FOI" and "EVE" in smaller text to its right. Below the logo is a photograph of fresh vegetables: a red bell pepper, a sliced red bell pepper, a cucumber, and a sliced orange bell pepper. Underneath the photo, the text "THIS WEEK'S CIR" is visible. At the bottom of the ad, there is a collage of various grocery items with price tags, including a \$4.15 tag, a \$1.79 tag, a \$3.99 tag, and a \$18.99 tag. To the right of the collage is a blue box with the text "Feed Your Future Now Hiring" and some smaller text below it.



"Whether it's up on the side of the mountain or down here in the lowlands, the border's a mess," Dannels said. "When we can't get up and down the borders, that only benefits the cartels who are exploiting everything going on in this border."

Dannels said many of those crossing into the country target the areas that they can't reach when it storms. One of the popular crossings are the open flood gates.

The gates remain incomplete, but many have become damaged by debris that comes with storms. The U.S. Army Corps of Engineers sent this statement to KGUN9 regarding the damaged flood gates.

ADVERTISEMENT



"Recently, the storm gates along a section of incomplete border barrier in the U.S Border Patrol's Tucson sector were damaged during monsoon season. The design for this project includes additional features to slow/stop debris that were not completed before work was paused in accordance with the Presidential Proclamation. This project was executed by the Department of Defense and has not yet been turned over to U.S. Customs and Border Protection. The U.S. Army Corps of Engineers is conducting safety work to secure the project sites and will remove monsoon-related debris that impedes this work. Once these projects are turned over, CBP will assess any remaining make-safe/incomplete items and address in accordance with the Department of Homeland Security's Border Wall Plan."

Sheriff Dannels is looking for a long-term solution to come from

SHERRI DANNERS IS LOOKING FOR A LONG-TERM SOLUTION TO COME FROM  
lawmakers in Washington, D.C.

----

## **STAY IN TOUCH WITH US ANYTIME, ANYWHERE**

- Download our free app for Roku, FireTV, AppleTV, Alexa, and mobile devices.
- Sign up for daily newsletters emailed to you
- Like us on Facebook
- Follow us on Instagram
- Follow us on Twitter